

NOTICE!!

These documents have been scanned!

Do not place un-scanned documents beneath this notice!

Do not remove this notice from this file!

GPO Jacket No. 560-102
Print Order 61540
Rise Business Services, LLC
Job=AZ15 6/3/2019



Box Number= AZ15108



Claim Begin-End: AMC369683-AMC369686

1 Initial Receipt



AZ15108-9

AMC369004-AMC369683

United States Department of the Interior
Bureau of Land Management
 BUSINESS & SUPPORT SVCS DIV
 ONE N CENTRAL AVE
 PHOENIX, AZ 85004 -2203
 Phone: (602) 417-9200

Receipt	
No:	1226000

Transaction #: 1267402	
Date of Transaction: 02/03/2006	
CUSTOMER:	JEFF HILL P O BOX 4803 CAVE CREEK, AZ 85327

3/1/06

LINE #	QTY	DESCRIPTION	REMARKS	UNIT PRICE	TOTAL
1	4.00	LOCATABLE MINERALS / MINING CLAIMS-NEW, UNADJUD, ONE OR MORE AUTH NOS / NEW MINING CLAIM LOCATION FEE \$30 (1993) CASES: AMC369683/\$30.00, AMC369684/\$30.00, AMC369685/\$30.00, AMC369686/\$30.00		- n/a -	120.00
2	4.00	LOCATABLE MINERALS / MINING CLAIMS-NEW, UNADJUD, ONE OR MORE AUTH NOS / NEW MINING CLAIM PROCESSING FEE \$15 (1930) CASES: AMC369683/\$15.00, AMC369684/\$15.00, AMC369685/\$15.00, AMC369686/\$15.00		- n/a -	60.00
3	4.00	LOCATABLE MINERALS / MINING CLAIMS-NEW, UNADJUD, ONE OR MORE AUTH NOS / NEW MINING CLM MAINT FEE \$125 (1993) CASES: AMC369683/\$125.00, AMC369684/\$125.00, AMC369685/\$125.00, AMC369686/\$125.00		- n/a -	500.00
TOTAL:					\$680.00

PAYMENT INFORMATION			
1	AMOUNT:	\$680.00	POSTMARKED: N/A
	TYPE:	CHECK	RECEIVED: 02/03/2006
	CHECK NO:	1240	
	NAME:	HILL, JEFF P O BOX 4803 CAVE CREEK AZ 85327	

NOTICE!!

These documents have been scanned!

Do not place un-scanned documents beneath this notice!

Do not remove this notice from this file!

GPO Jacket No. 560-102
Print Order 61540
Rise Business Services, LLC
Job=AZ15 6/3/2019



Box Number= AZ15108



Claim Begin-End: AMC369683-AMC369686

2 Correspondence



AZ15108-9

AMC369004-AMC369683

OFFICIAL COPIES: /Case Files/ /SD Read/ /Section/ /Author/

*Brown
6/18/2014
Thruover
6/19/14*

JUN 19 2014

In Reply Refer To:
3800 (9310) PB
AMC369683

*Amendment rec'd
7/25/14*

CERTIFIED MAIL – RETURN RECEIPT REQUESTED NO. 7013 2250 0000 8721 7223

NOTICE

JAMES L. HUGHES
644 S. TEMPLE ST.
MESA, AZ 85204-3413

:
:
:

This Notice Affects Those Claims
Shown in the Block Below.

AMC369683
RINCON GOLD #15

Association Placer Mining Claims
Documentation or Amendments Required

The mining claims listed above are association placer mining claims that are over 20 acres in size. The claims were originally located with the required number of locators to meet the 20-acre per locator requirement. However, the claims are now held by a smaller group of claimants than originally located them and are therefore not in compliance with the legal requirements.

By law, each individual claimant is allowed to hold a maximum of 20 acres per claim. A corporation is considered to be a single entity that is allowed to hold a maximum of 20 acres per claim. In accordance with 43 CFR 3833.33 you may transfer, sell, or otherwise convey an association placer mining claim at any time to an equal or greater number of mining claimants. If you want to transfer an association placer claim to an individual or an association that is smaller in number than the association that located the claim you (a) must have discovered a valuable mineral deposit before the transfer; or (b) upon notice from BLM, you must reduce the acreage of the claim, if necessary, so that you meet the 20-acre per locator limit.

In reviewing the case file for these claims it was noted that at the time of transfer to an individual or small number of locators than originally located the claims, BLM did not receive documentation supporting that a discovery of a valuable mineral deposit was made. Without this documentation we cannot determine if the claims are being properly held by the correct number

Signed 6/26/14

DD 7/26/14

*7/25/14 Amendment filed
R# 3085289*

of claimants. Therefore, we are requiring that the appropriate documentation be submitted to BLM. We are enclosing a guide to clarify what documentation must be provided to BLM to support the discovery of a valuable mineral deposit.

If you have the required documentation, dated **prior** to the date of transfer, you may file it with this office for review. If you do not have the proper documentation, you must amend the claims listed above, reducing the acreage to 20 acres per claimant, as is allowed by law.

We must receive either documentation supporting a discovery of a valuable mineral deposit, or amendments within 30 days of your receipt of this notice. If the required documentation or the amendments are not received within the 30-day timeframe the mining claims will be declared forfeited and void. If amendments are filed, there is a \$10 BLM processing fee for each amendment. The amendments must also be filed with the county.

If additional information is required, please contact Pauline Brown at 602-417-9360. Please include your AMC serial number(s) on all correspondence.

Sincerely,

/s/ Rebecca Heick
Rebecca Heick
Group Administrator
Lands and Minerals

Enclosure

AZ9310:PBrown:x9360:nch:6/18/14:Letter #26_CF

English

Customer Service

USPS Mobile

Register / Sign In



Search USPS.com or Track Packages

Quick Tools

Ship a Package

Send Mail

Manage Your Mail

Shop

Business Solutions

USPS Tracking™



[Customer Service >](#)

Have questions? We're here to help.

Tracking Number: **7013225000087217223**

Product & Tracking Information

Postal Product:

Features:
Certified Mail™

Available Actions

[Text Updates](#)

[Email Updates](#)

DATE & TIME	STATUS OF ITEM	LOCATION
June 26, 2014 , 11:35 am	Delivered	MESA, AZ 85204

Your item was delivered at 11:35 am on June 26, 2014 in MESA, AZ 85204.

June 25, 2014 , 7:50 am	Out for Delivery	MESA, AZ 85213
June 25, 2014 , 7:49 am	Depart USPS Sort Facility	PHOENIX, AZ 85026
June 25, 2014 , 7:40 am	Sorting Complete	MESA, AZ 85213
June 25, 2014 , 4:45 am	Arrival at Unit	MESA, AZ 85213
June 25, 2014 , 12:36 am	Processed through USPS Sort Facility	PHOENIX, AZ 85026
June 24, 2014 , 7:46 pm	Processed through USPS Sort Facility	PHOENIX, AZ 85026

Track Another Package

What's your tracking (or receipt) number?

[Track It](#)

LEGAL

- [Privacy Policy >](#)
- [Terms of Use >](#)
- [FOIA >](#)
- [No FEAR Act EEO Data >](#)

ON USPS.COM

- [Government Services >](#)
- [Buy Stamps & Shop >](#)
- [Print a Label with Postage >](#)
- [Customer Service >](#)
- [Delivering Solutions to the Last Mile >](#)
- [Site Index >](#)

ON ABOUT.USPS.COM

- [About USPS Home >](#)
- [Newsroom >](#)
- [USPS Service Alerts >](#)
- [Forms & Publications >](#)
- [Careers >](#)

OTHER USPS SITES

- [Business Customer Gateway >](#)
- [Postal Inspectors >](#)
- [Inspector General >](#)
- [Postal Explorer >](#)
- [National Postal Museum >](#)



Copyright© 2014 USPS. All Rights Reserved.

**DEPARTMENT OF THE INTERIOR
BUREAU OF LAND MANAGEMENT**

MINING CLAIMS

(LIVE) Serial Register Page

Run Date/Time: 07/28/2014 10:49 AM

Page 1 of 1

01 10-21-1976;090STAT0090;43USC1744
Case Type 384201: PLACER CLAIM
Claim Name: RINCON GOLD #15
Commodity :
Case Disposition: ACTIVE
Required Maintenance Fee: \$155.00

Total Acres
20.000

Serial Number
AMC369683
Lead File Number
AMC369683

Name & Address

HUGHES JAMES L. 644 S TEMPLE ST MESA, AZ 85204-3413

Int Rel
CLAIMANT

Mer Twp	Rng	Sec	Quadrant	District/Field Office	County
14	0070N	0120W	029 NE	LAKE HAVASU FO	LA PAZ

Act Date	Code	Action	Action Remarks	Receipt Number
11/15/2005	403	LOCATION DATE		
02/03/2006	395	RECORDATION NOTICE RECD	1	1226000
07/10/2013	483	SMALL MINER CERT FILED	2014	
07/10/2013	480	EVID OF ASSMT FILED	2013	2829715
07/23/2012	483	SMALL MINER CERT FILED	2013	
07/23/2012	480	EVID OF ASSMT FILED	2012	2614028
07/27/2011	483	SMALL MINER CERT FILED	2012	
07/27/2011	480	EVID OF ASSMT FILED	2011	2390877
08/09/2010	483	SMALL MINER CERT FILED	2011	
08/09/2010	480	EVID OF ASSMT FILED	2010	2186883
07/28/2009	483	SMALL MINER CERT FILED	2010	
07/28/2009	480	EVID OF ASSMT FILED	2009	1965821
07/10/2008	483	SMALL MINER CERT FILED	2009	
07/10/2008	480	EVID OF ASSMT FILED	2008	1739251
07/31/2007	483	SMALL MINER CERT FILED	2008	
07/31/2007	480	EVID OF ASSMT FILED	2007	1534264
06/28/2006	483	SMALL MINER CERT FILED	2007	
06/28/2006	480	EVID OF ASSMT FILED	2006	1307523
02/03/2006	484	LOCATION YEAR / MAINTENANCE	2006	1226000

NO WARRANTY IS MADE BY BLM
FOR USE OF THE DATA FOR
PURPOSES NOT INTENDED BY BLM

**DEPARTMENT OF THE INTERIOR
BUREAU OF LAND MANAGEMENT
MINING CLAIMS**

(LIVE) Serial Register Page

Run Date/Time: 07/28/2014 10:49 AM

07/25/2014	392	MONIES RECEIVED	\$10.00;1	3085289
07/25/2014	392	MONIES RECEIVED	\$10.00;1	3085301
07/25/2014	635	AMENDED LOCATION FILED	REDUCE ACRES	3085289
06/19/2014	393	DECISION/NOTICE ISSUED	PROOF OF DISCOVERY REQ	
04/17/2006	669	LAND STATUS CHECKED		
02/24/2006	396	TRF OF INTEREST FILED	HILL CYNTHIA	1238245
02/24/2006	396	TRF OF INTEREST FILED	ANDERSON ANDY	1238245
02/24/2006	396	TRF OF INTEREST FILED	HILL ELIZABETH	1238245
02/24/2006	396	TRF OF INTEREST FILED	HILL FORREST M	1238245
02/24/2006	396	TRF OF INTEREST FILED	HILL JEFF	1238245
02/24/2006	396	TRF OF INTEREST FILED	HILL ALEX	1238245
02/24/2006	396	TRF OF INTEREST FILED	ANDERSON CYNTHIA	1238245
02/24/2006	396	TRF OF INTEREST FILED	STRITCH GARRETT	1238245
02/03/2006	501	ACCT ADV IN LEAD FILE	AMC369683;	

Line Nr Remarks



United States Department of the Interior



BUREAU OF LAND MANAGEMENT

Arizona State Office

One North Central Avenue, Suite 800

Phoenix, Arizona 85004-4427

www.blm.gov/az/

JUN 19 2014

In Reply Refer To:
3800 (9310) PB
AMC369683

*Amendment
Rec'd by BLM
on 7/25/14
PB*

CERTIFIED MAIL – RETURN RECEIPT REQUESTED NO. 7013 2250 0000 8721 7223

NOTICE

JAMES L. HUGHES
644 S. TEMPLE ST.
MESA, AZ 85204-3413

:
:
:

This Notice Affects Those Claims
Shown in the Block Below.

AMC369683
RINCON GOLD #15

RECEIVED
BLM AZ STATE OFFICE
2014 JUL 25 P 1:21
PHOENIX, ARIZONA

Association Placer Mining Claims Documentation or Amendments Required

The mining claims listed above are association placer mining claims that are over 20 acres in size. The claims were originally located with the required number of locators to meet the 20-acre per locator requirement. However, the claims are now held by a smaller group of claimants than originally located them and are therefore not in compliance with the legal requirements.

By law, each individual claimant is allowed to hold a maximum of 20 acres per claim. A corporation is considered to be a single entity that is allowed to hold a maximum of 20 acres per claim. In accordance with 43 CFR 3833.33 you may transfer, sell, or otherwise convey an association placer mining claim at any time to an equal or greater number of mining claimants. If you want to transfer an association placer claim to an individual or an association that is smaller in number than the association that located the claim you (a) must have discovered a valuable mineral deposit before the transfer; or (b) upon notice from BLM, you must reduce the acreage of the claim, if necessary, so that you meet the 20-acre per locator limit.

In reviewing the case file for these claims it was noted that at the time of transfer to an individual or small number of locators than originally located the claims, BLM did not receive documentation supporting that a discovery of a valuable mineral deposit was made. Without this documentation we cannot determine if the claims are being properly held by the correct number

AC 393 Proof of Discovery Req

of claimants. Therefore, we are requiring that the appropriate documentation be submitted to BLM. We are enclosing a guide to clarify what documentation must be provided to BLM to support the discovery of a valuable mineral deposit.

If you have the required documentation, dated **prior** to the date of transfer, you may file it with this office for review. If you do not have the proper documentation, you must amend the claims listed above, reducing the acreage to 20 acres per claimant, as is allowed by law.

We must receive either documentation supporting a discovery of a valuable mineral deposit, or amendments within 30 days of your receipt of this notice. If the required documentation or the amendments are not received within the 30-day timeframe the mining claims will be declared forfeited and void. If amendments are filed, there is a \$10 BLM processing fee for each amendment. The amendments must also be filed with the county.

If additional information is required, please contact Pauline Brown at 602-417-9360. Please include your AMC serial number(s) on all correspondence.

Sincerely,



Rebecca Heick
Group Administrator
Lands and Minerals

Enclosure

RECEIVED
BLM AZ STATE OFFICE
2014 JUL 25 P 1:22
PHOENIX, ARIZONA

ENTERED
Ac 635 - Reduced to
JUL 28 2014
20 A
BY: PB

NOTICE OF MINING CLAIM LOCATION

1. TYPE OF NOTICE: Location Amendment Relocation AMC 309683
2. TYPE OF CLAIM OR SITE: Placer Lode Millsite Tunnelsite
3. The name, address and telephone number of the name(s) to be considered owner(s) is:
PLEASE PRINT (show additional owners on attached sheet)
Name: James L. Hughes
Address: 644 S. Temple St
City/State/Zip Code: Mesa, Az 85204
Telephone Number (include area code): _____
4. The name of the claim: Rincon Gold #15
5. The date of location is: 11-15-2005 - original location date
6. The claim is 1320 feet long and 660^{20A} feet wide. The distance from the location monument to each end of the claim is _____ feet in a _____ direction and _____ feet in a _____ direction.
7. The _____ corner of the claim is _____
from a survey monument or permanent natural object described as brass survey caps
8. The general course of the claim is from the _____ to the _____.
9. The location of the claim is in Section(s) 29, Quarter Section(s) NE4,
Township(s) 7N, Range(s) 12W, Gila and Salt
River Meridian, Gila & Salt County, State of Arizona.
10. Is the claim filed under Public Law 359? yes no
11. Monument types are Wood posts - 2x2x4"

RECEIVED
M AZ STATE OFFICE
2014 JUL 25 P 1:20
PHOENIX, ARIZONA

Date Amend date 7-25-2014 Signature James L. Hughes Locator Agent Only

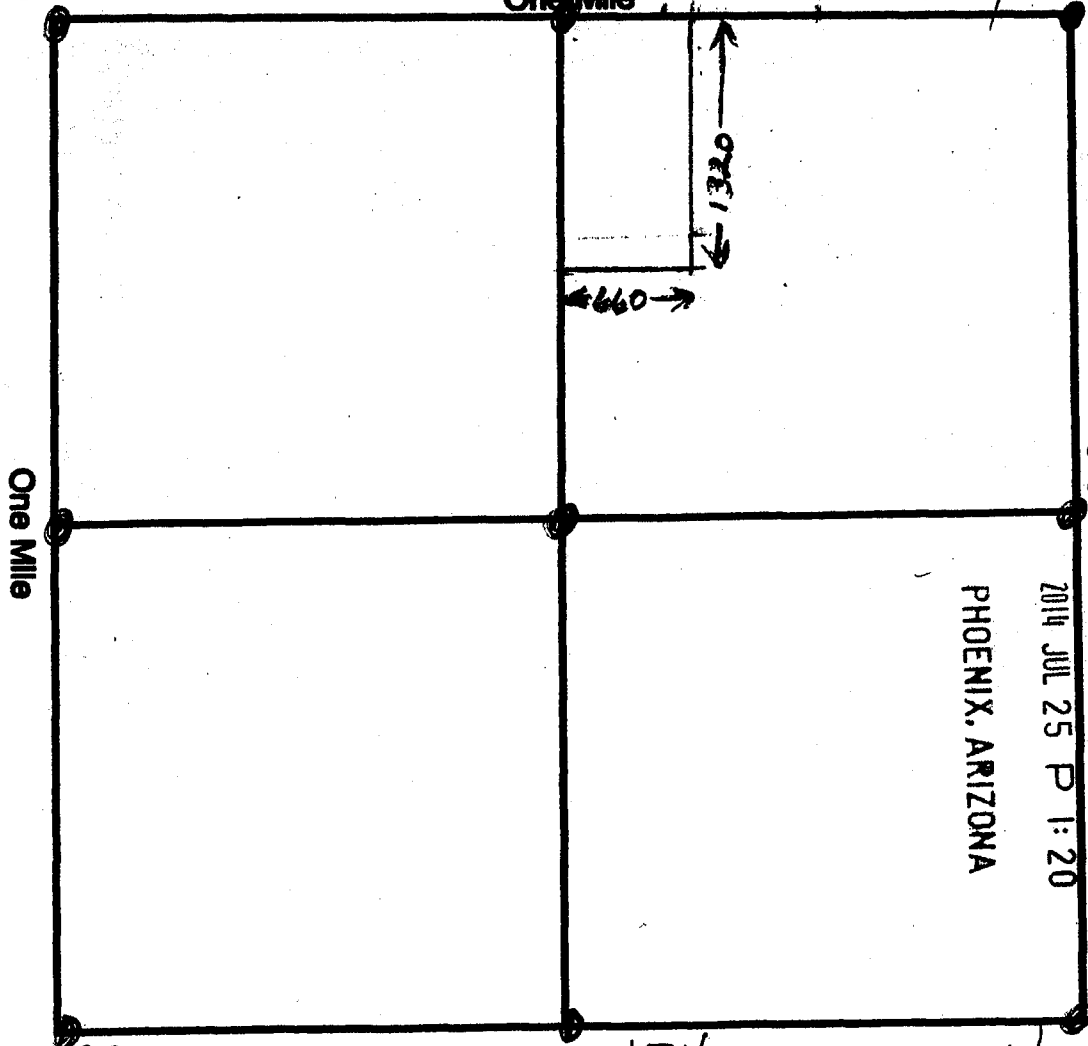
MAP OF MINING CLAIM LOC. ON

- The name of the claim is Rincon Gold #15
- The _____ corner of the claim is _____ feet in a _____ direction to a survey monument or permanent object as described as _____
- The type of location monument is 2" x 2" x 4' wooden Post
- The bearing and distance between the corners of the claim are beginning at the _____ corner of the claim, _____ feet in a _____ direction to the _____ corner, then _____ feet in a _____ direction to the _____ corner, then _____ feet in a _____ direction to the _____ corner, then _____ feet in a _____ direction to the point of beginning.
- Please indicate the distance and bearings between claim corners and a recognized survey monument or landmark. Indicate the distance from the location monument to each end of the claim.

One Inch = One Thousand Feet

One Mile

NE4



Section 29, Quarter Section NE4, Range 12W
 Township 7N, G&SR Meridian, La Paz County, Arizona.

Date 7/24/2014 Signature [Handwritten Signature]

When recorded please return to;
Jeff Hill
P.O. Box 4803
Cave Creek, AZ. 85327

Location Notice for Association Placer Mining Claim

Notice is hereby given that the undersigned have on this 15th day of November, 2005 located an association placer mining claim in La Paz County, State of Arizona.

The name of this claim is the **Rincon Gold #15** and is situated in the NE ¼ of Section 29, Township 7 N., Range 12 W., Gila & Salt River Base and Meridian, Arizona.

The locators of this claim are:


Elizabeth Hill, Alex Hill, Forrest Hill, Cynthia Hill, Garrett Stritch, Andy Anderson, Cynthia Anderson.

**Jeff Hill
P.O. Box 4803
Cave Creek, AZ. 85327**

The locality of this claim with reference to some natural object or permanent monument and additional information concerning its locality are as follows;

Beginning at a wood post where a copy of this notice is posted, then 300 feet south to the center of the south end line, then 1320 feet west to the southwest corner, then 2640 feet north to the northwest corner, then 2640 feet east to the northeast corner, which is at the brass cap at the northeast corner of section 29, then 2640 feet south to the southeast corner, then 1320 feet west to the point of beginning.

Dated and posted on the ground this 15th day of November, 2005.
Locator(s)




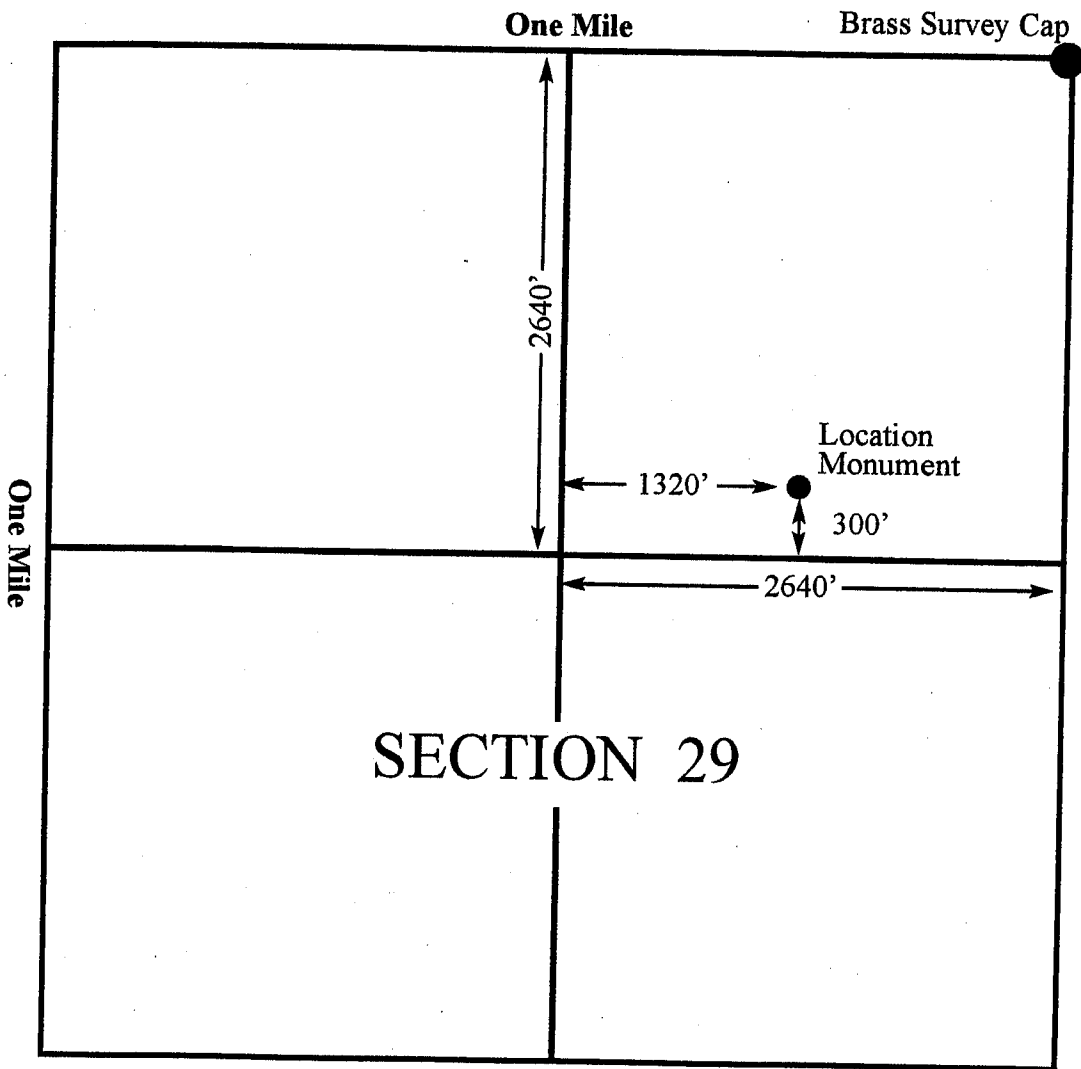
RECEIVED
D.L.M. AZ STATE OFFICE
2006 FEB -3 A 12: 22
PHOENIX, AZ SC

AMC 369683

OF MINING CLAIM LOCATION

1. The name of the claim is **Rincon Gold # 15**
2. The northwest corner of the claim is 2640 feet in a west direction from a survey monument or permanent object described as brass survey cap.
3. The type of location monument is a 2" X 2" X 4' Wooden Post.
4. The bearing and distance between corners of the claim are beginning at the NW corner of the claim, 2640 feet in a EAST direction to the NE corner, then 2640 feet in a SOUTH direction to the SE corner, then 2640 feet in a WEST direction to the SW corner, then 2640 feet in a NORTH direction to point of beginning.

One Inch = One Thousand Feet



AMC 369683

RECEIVED
 D.L.M. AZ STATE OFFICE
 2006 FEB -3 A 12: 22
 PHOENIX, AZ

NE Quarter of Section 29, Township 7 North, Range 12 West, Gila & Salt River Meridian, LaPaz County, Arizona.

Date 11-15-05

Signature

United States Department of the Interior
Bureau of Land Management
 LANDS/RECREATION & PLANNING
 ONE N CENTRAL AVE
 PHOENIX, AZ 85004 -2203
 Phone: 602-417-9200

Receipt

No: 3085289

Transaction #: 3176618		<div style="border: 2px solid black; padding: 5px; display: inline-block;"> ENTERED AC 635 JUL 20 2014 </div>
Date of Transaction: 07/25/2014		
CUSTOMER:		
JAMES L HUGHES 644 S TEMPLE ST MESA, AZ 85204-3413 US		BY: <u>JB</u>
<i>Amendment placed on top of original location notice. JB</i>		

LINE #	QTY	DESCRIPTION	REMARKS	UNIT PRICE	TOTAL
1	1.00	LOCATABLE MINERALS / MINING CLAIMS- NOT NEW-UNADJUD, ONE AUTH NO. ONLY / MINING CLAIM MONEY RECEIVED CASES: AMC369683/\$10.00	AMEND/1	- n/a -	10.00
TOTAL:					\$10.00

PAYMENT INFORMATION					
1	AMOUNT:	10.00	POSTMARKED:	N/A	
	TYPE:	CASH	RECEIVED:	07/25/2014	
	NAME:	HUGHES, JAMES L 644 S TEMPLE ST MESA AZ 85204-3413 US			

REMARKS
<i>Amendment filed in place of 'Proof of Discovery' documentation. JB</i>

This receipt was generated by the automated BLM Collections and Billing System and is a paper representation of a portion of the official electronic record contained therein.

**DEPARTMENT OF THE INTERIOR
BUREAU OF LAND MANAGEMENT
MINING CLAIMS**

①

Run Date/Time: 07/28/2014 09:24 AM

(LIVE) Serial Register Page

Page 1 of :

01 10-21-1976;090STAT0090;43USC1744

Case Type 384201: PLACER CLAIM

Claim Name: RINCON GOLD #15

Commodity :

Case Disposition: ACTIVE

Required Maintenance Fee: \$155.00

**Total Acres
20.000**

Serial Number

AMC369683

Lead File Number

AMC369683

Name & Address	Int Rel
HUGHES JAMES L 644 S TEMPLE ST MESA, AZ 85204-3413	CLAIMANT

Mer Twp	Rng	Sec	Quadrant	District/Field Office	County
14	0070N	0120W	029 NE	LAKE HAVASU FO	LA PAZ

Act Date	Code	Action	Action Remarks	Receipt Number
11/15/2005	403	LOCATION DATE		
02/03/2006	395	RECORDATION NOTICE RECD	1	1226000
07/10/2013	483	SMALL MINER CERT FILED	2014	
07/10/2013	480	EVID OF ASSMT FILED	2013	2829715
07/23/2012	483	SMALL MINER CERT FILED	2013	
07/23/2012	480	EVID OF ASSMT FILED	2012	2614028
07/27/2011	483	SMALL MINER CERT FILED	2012	
07/27/2011	480	EVID OF ASSMT FILED	2011	2390877
08/09/2010	483	SMALL MINER CERT FILED	2011	
08/09/2010	480	EVID OF ASSMT FILED	2010	2186883
07/28/2009	483	SMALL MINER CERT FILED	2010	
07/28/2009	480	EVID OF ASSMT FILED	2009	1965821
07/10/2008	483	SMALL MINER CERT FILED	2009	
07/10/2008	480	EVID OF ASSMT FILED	2008	1739251
07/31/2007	483	SMALL MINER CERT FILED	2008	
07/31/2007	480	EVID OF ASSMT FILED	2007	1534264
06/28/2006	483	SMALL MINER CERT FILED	2007	
06/28/2006	480	EVID OF ASSMT FILED	2006	1307523
02/03/2006	484	LOCATION YEAR / MAINTENANCE	2006	1226000

**NO WARRANTY IS MADE BY BLM
FOR USE OF THE DATA FOR
PURPOSES NOT INTENDED BY BLM**

DEPARTMENT OF THE INTERIOR
BUREAU OF LAND MANAGEMENT
MINING CLAIMS

. . . .

Run Date/Time: 07/28/2014 09:24 AM

(LIVE) Serial Register Page

Page 2 of 4

07/25/2014	392	MONIES RECEIVED	\$10.00;1	3085289
07/25/2014	392	MONIES RECEIVED	\$10.00;1	3085301
07/25/2014 ✓	635	AMENDED LOCATION FILED	REDUCE ACRES ✓	3085289
06/19/2014 ✓	393	DECISION/NOTICE ISSUED	PROOF OF DISCOVERY REQ ✓	
04/17/2006	669	LAND STATUS CHECKED		
02/24/2006	396	TRF OF INTEREST FILED	HILL CYNTHIA	1238245
02/24/2006	396	TRF OF INTEREST FILED	ANDERSON ANDY	1238245
02/24/2006	396	TRF OF INTEREST FILED	HILL ELIZABETH	1238245
02/24/2006	396	TRF OF INTEREST FILED	HILL FORREST M	1238245
02/24/2006	396	TRF OF INTEREST FILED	HILL JEFF	1238245
02/24/2006	396	TRF OF INTEREST FILED	HILL ALEX	1238245
02/24/2006	396	TRF OF INTEREST FILED	ANDERSON CYNTHIA	1238245
02/24/2006	396	TRF OF INTEREST FILED	STRITCH GARRETT	1238245
02/03/2006	501	ACCT ADV IN LEAD FILE	AMC369683;	

Line Nr Remarks

NO WARRANTY IS MADE BY BLM
FOR USE OF THE DATA FOR
PURPOSES NOT INTENDED BY BLM

SENDER: COMPLETE THIS SECTION

- Complete items 1, 2, and 3. Also complete item 4 if Restricted Delivery is desired.
- Print your name and address on the reverse so that we can return the card to you.
- Attach this card to the back of the mailpiece, or on the front if space permits.

1. Article Addressed to:

DIANE and CARL W. BALDERSON, JR.
 18 ASHWOOD DR.
 VIENNA, WV 26105-3310
 9310/RE/AMC369683

2. Article Number
(Transfer from)

7014 0150 0000 5423 2149

PS Form 3811, July 2013

Domestic Return Receipt

COMPLETE THIS SECTION ON DELIVERY

A. Signature

X

Diane Balderson Agent Addressee

B. Received by (Printed Name)

Diane Balderson

C. Date of Delivery

*10/25/14*D. Is delivery address different from item 1? Yes

If YES, enter delivery address below:

 No

2014 OCT 30 P 1:53

PHOENIX, ARIZONA

3. Service Type

 Certified Mail® Priority Mail Express™ Registered Return Receipt for Merchandise Insured Mail Collect on Delivery


4. Restricted Delivery? (Extra Fee)

 Yes

UNITED STATES POSTAL SERVICE

44250

27 OCT 1994




First-Class Mail
Postage & Fees Paid
USPS
Permit No. G-10

- Sender: Please print your name, address, and ZIP+4® in this box•

U.S. DEPARTMENT OF THE INTERIOR
BUREAU OF LAND MANAGEMENT
ARIZONA STATE OFFICE
ONE NORTH CENTRAL AVENUE, SUITE 800
PHOENIX, AZ 85004-4427

85004442700





United States Department of the Interior



BUREAU OF LAND MANAGEMENT
Arizona State Office
One North Central Avenue, Suite 800
Phoenix, Arizona 85004-4427
www.blm.gov/az/

OCT 20 2014

In Reply Refer To:
3800 (9310) RE
AMC369683

CERTIFIED MAIL - RETURN RECEIPT REQUESTED No. 7014 0150 0000 5423 2149

DECISION

DIANE and CARL W. BALDERSON, JR. :
18 ASHWOOD DR. : This decision affects those claims shown
VIENNA, WV 26105-3310 : in the block below.

AMC369685
GOLD RUSH #23

Decision was not necessary. Claimants filed a total relinquishment 10/20/14 RE

MINING CLAIMS DECLARED FORFEIT

The mining claims listed above have been declared forfeit as of September 1, 2014, for failure to timely file the required maintenance fee payment or small miner's maintenance fee waiver (waiver).

Claimants are required to pay an annual non-refundable maintenance fee of \$155 per 20 acres or portion thereof, or submit a waiver, on or before September 1 of each year. (In accordance with 43 CFR 1822.14, because September 1, 2014, fell on a holiday, the payment was due the next business day, September 2, 2014.) These requirements were established by 30 U.S.C. 28f-1, as amended, and 43 Code of Federal Regulations (CFR) 3834 and 3835.

Our records do not show receipt of a maintenance fee payment or small miner waiver filed on or before the due date. Therefore, the claims listed above are forfeit.

Reclamation Requirements

This decision does not relieve you of the liability for reclamation of all areas disturbed by your activities on lands covered by the subject mining claim(s) and/or site(s). After you complete the reclamation, you must notify the authorized officer of the appropriate surface managing agency so that the authorized officer may conduct a final site inspection and determine whether you may be released from liability. If you fail to reclaim the land to the satisfaction of the authorized officer, the surface management agency may cite you for noncompliance under its surface

management regulations. For land administered by the Bureau of Land Management (BLM), if you fail to reclaim the land to the satisfaction of the authorized officer as required in 43 CFR Subpart 3809, BLM will issue an order of noncompliance under 43 CFR 3809.601(a). If you fail to comply with the non-compliance order, BLM may take further action under 43 CFR 3809.604. Failure to conduct reclamation is a prohibited act that may subject you to criminal penalties. See 43 CFR 3809.605(h) and 43 CFR 3809.700.

Appeal Procedures

This decision may be appealed to the Interior Board of Land Appeals, Office of the Secretary, in accordance with the regulations contained in 43 CFR, Part 4, and the enclosed Form 1842-1. If an appeal is taken, your notice of appeal must be filed in this office (at the above address) within 30 days from receipt of this decision. The appellant has the burden of showing that the decision appealed from is in error.

If you wish to file a petition pursuant to regulation 43 CFR 4.21 (58 FR 4939, January 19, 1993) for a stay of the effectiveness of this decision during the time that your appeal is being reviewed by the Board, the petition for a stay must accompany your notice of appeal. A petition for a stay is required to show sufficient justification based on the standards listed below. Copies of the notice of appeal and petition for a stay **must** also be submitted to each party named in this decision and to the Interior Board of Land Appeals and to the appropriate Office of the Solicitor (see 43 CFR 4.413) at the same time the original documents are filed with this office. If you request a stay, you have the burden of proof to demonstrate that a stay should be granted.

Standards for Obtaining a Stay

Except as otherwise provided by law or other pertinent regulation, a petition for a stay of a decision pending appeal shall show sufficient justification based on the following standards:

- (1) The relative harm to the parties if the stay is granted or denied,
- (2) The likelihood of the appellant's success on the merits,
- (3) The likelihood of immediate and irreparable harm if the stay is not granted, and
- (4) Whether the public interest favors granting the stay.

Please include your AMC serial number(s) on all correspondence. If additional information is required, please call Rod Ebert at 602-417-9397.

Sincerely,



Rebecca Heick
Acting Deputy State Director
Division of Lands and Minerals

Enclosure

SENDER: COMPLETE THIS SECTION

- Complete items 1, 2, and 3. Also complete item 4 if Restricted Delivery is desired.
- Print your name and address on the reverse so that we can return the card to you.
- Attach this card to the back of the mailpiece or on the front if space permits.

1. Article Addressed to:

JAMES L. HUGHES
 644 S. TEMPLE ST.
 MESA, AZ 85204-3413
 9310/PB/AM369683

2. Article Number


(Transfer from service label)

7013 2250 0000 8721 7223

COMPLETE THIS SECTION ON DELIVERY

A. Signature

X


 Agent Addressee

B. Received by (Printed Name)

RECEIVED

BLM AZ STATE OFFICE

C. Date of Delivery

6/26/14

D. Is delivery address different from item 1? Yes No

If YES, enter delivery address below:

2014 JUN 27 P 2:02

PHOENIX, ARIZONA

3. Service Type

 Certified Mail® Priority Mail Express™ Registered Return Receipt for Merchandise Insured Mail Collect on Delivery

4. Restricted Delivery? (Extra Fee)


 Yes

UNITED STATES POSTAL SERVICE

AZ 852

26 JUN '14

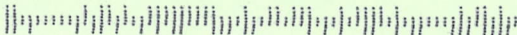
PM 21



dis
First-Class Mail
Postage & Fees Paid
USPS
Permit No. G-10

- Sender: Please print your name, address, and ZIP+4® in this box•

U.S. DEPARTMENT OF THE INTERIOR
BUREAU OF LAND MANAGEMENT
ARIZONA STATE OFFICE
ONE NORTH CENTRAL AVENUE, SUITE 800
PHOENIX, AZ 85004-4427





United States Department of the Interior



BUREAU OF LAND MANAGEMENT
Arizona State Office
One North Central Avenue, Suite 800
Phoenix, Arizona 85004-4427
www.blm.gov/az/

JUN 19 2014

In Reply Refer To:
3800 (9310) PB
AMC369683

CERTIFIED MAIL – RETURN RECEIPT REQUESTED NO. 7013 2250 0000 8721 7223

NOTICE

JAMES L. HUGHES : This Notice Affects Those Claims
644 S. TEMPLE ST. : Shown in the Block Below.
MESA, AZ 85204-3413 :

AMC369683
RINCON GOLD #15

Association Placer Mining Claims Documentation or Amendments Required

The mining claims listed above are association placer mining claims that are over 20 acres in size. The claims were originally located with the required number of locators to meet the 20-acre per locator requirement. However, the claims are now held by a smaller group of claimants than originally located them and are therefore not in compliance with the legal requirements.

By law, each individual claimant is allowed to hold a maximum of 20 acres per claim. A corporation is considered to be a single entity that is allowed to hold a maximum of 20 acres per claim. In accordance with 43 CFR 3833.33 you may transfer, sell, or otherwise convey an association placer mining claim at any time to an equal or greater number of mining claimants. If you want to transfer an association placer claim to an individual or an association that is smaller in number than the association that located the claim you (a) must have discovered a valuable mineral deposit before the transfer; or (b) upon notice from BLM, you must reduce the acreage of the claim, if necessary, so that you meet the 20-acre per locator limit.

In reviewing the case file for these claims it was noted that at the time of transfer to an individual or small number of locators than originally located the claims, BLM did not receive documentation supporting that a discovery of a valuable mineral deposit was made. Without this documentation we cannot determine if the claims are being properly held by the correct number

DD 7/26/14

of claimants. Therefore, we are requiring that the appropriate documentation be submitted to BLM. We are enclosing a guide to clarify what documentation must be provided to BLM to support the discovery of a valuable mineral deposit.

If you have the required documentation, dated **prior** to the date of transfer, you may file it with this office for review. If you do not have the proper documentation, you must amend the claims listed above, reducing the acreage to 20 acres per claimant, as is allowed by law.

We must receive either documentation supporting a discovery of a valuable mineral deposit, or amendments within 30 days of your receipt of this notice. If the required documentation or the amendments are not received within the 30-day timeframe the mining claims will be declared forfeited and void. If amendments are filed, there is a \$10 BLM processing fee for each amendment. The amendments must also be filed with the county.

If additional information is required, please contact Pauline Brown at 602-417-9360. Please include your AMC serial number(s) on all correspondence.

Sincerely,



Rebecca Heick
Group Administrator
Lands and Minerals

Enclosure

English

Customer Service

USPS Mobile

Register / Sign In



Search USPS.com or Track Packages [Subr](#)

Quick Tools

Ship a Package

Send Mail

Manage Your Mail

Shop

Business Solutions

USPS Tracking™



Customer Service >
Have questions? We're here to help.

Tracking Number: **7013225000087217223**

Product & Tracking Information

Postal Product:

Features:
Certified Mail™

DATE & TIME	STATUS OF ITEM	LOCATION
June 26, 2014 , 11:35 am	Delivered	MESA, AZ 85204
Your item was delivered at 11:35 am on June 26, 2014 in MESA, AZ 85204.		
June 25, 2014 , 7:50 am	Out for Delivery	MESA, AZ 85213
June 25, 2014 , 7:49 am	Depart USPS Sort Facility	PHOENIX, AZ 85026
June 25, 2014 , 7:40 am	Sorting Complete	MESA, AZ 85213
June 25, 2014 , 4:45 am	Arrival at Unit	MESA, AZ 85213
June 25, 2014 , 12:36 am	Processed through USPS Sort Facility	PHOENIX, AZ 85026
June 24, 2014 , 7:46 pm	Processed through USPS Sort Facility	PHOENIX, AZ 85026

Available Actions

[Text Updates](#)

[Email Updates](#)

Track Another Package

What's your tracking (or receipt) number?

[Track It](#)

LEGAL

- [Privacy Policy >](#)
- [Terms of Use >](#)
- [FOIA >](#)
- [No FEAR Act EEO Data >](#)

ON USPS.COM

- [Government Services >](#)
- [Buy Stamps & Shop >](#)
- [Print a Label with Postage >](#)
- [Customer Service >](#)
- [Delivering Solutions to the Last Mile >](#)
- [Site Index >](#)

ON ABOUT.USPS.COM

- [About USPS Home >](#)
- [Newsroom >](#)
- [USPS Service Alerts >](#)
- [Forms & Publications >](#)
- [Careers >](#)

OTHER USPS SITES

- [Business Customer Gateway >](#)
- [Postal Inspectors >](#)
- [Inspector General >](#)
- [Postal Explorer >](#)
- [National Postal Museum >](#)



Copyright© 2014 USPS. All Rights Reserved.

SENDER: COMPLETE THIS SECTION

- Complete items 1, 2, and 3. Also complete item 4 if Restricted Delivery is desired.
- Print your name and address on the reverse so that we can return the card to you.
- Attach this card to the back of the mailpiece, or on the front if space permits.

1. Article Addressed to:

CARL W. BALDERSON, JR.
 DIANE BALDERSON
 18 ASHWOOD DR.
 VIENNA WV 26105-3310
 9310/RE/AMC369683

COMPLETE THIS SECTION ON DELIVERY

A. Signature

X *Diane Balderson*

 Agent Addressee

B. Received by (Printed Name)

DIANE BALDERSON
 PHOENIX STATE OFFICE

C. Date of Delivery

7-30-14

D. Is delivery address different from item 1? YesIf YES, enter delivery address below: No

2014 AUG -4 P 2:18

PHOENIX, ARIZONA

3. Service Type

 Certified Mail® Priority Mail Express™ Registered Return Receipt for Merchandise Insured Mail Collect on Delivery

4. Restricted Delivery? (Extra Fee)


 Yes

2. Article Number

(Transfer from service label)

7013 2250 0000 8720 8566

UNITED STATES POSTAL SERVICE




First-Class Mail
Postage & Fees Paid
USPS
Permit No. G-10

947 250
30 JUL 99

- Sender: Please print your name, address, and ZIP+4® in this box•

U.S. DEPARTMENT OF THE INTERIOR
BUREAU OF LAND MANAGEMENT
ARIZONA STATE OFFICE
ONE NORTH CENTRAL AVENUE, SUITE 800
PHOENIX, AZ 85004-4427





United States Department of the Interior



BUREAU OF LAND MANAGEMENT

Arizona State Office

One North Central Avenue, Suite 800

Phoenix, Arizona 85004-4427

www.blm.gov/az/

JUL 18 2014

In Reply Refer To:

3800 (9310) RE

AMC369683

CERTIFIED MAIL – RETURN RECEIPT REQUESTED NO. 7013 2250 0000 8720 8566

NOTICE

CARL W. BALDERSON, JR.

DIANE BALDERSON

18 ASHWOOD DR.

VIENNA, WV 26105-3310

:
:
:

This Notice Affects Those Claims
Shown in the Block Below.

AMC369685

GOLD RUSH #23

Association Placer Mining Claims Documentation or Amendments Required

The mining claims listed above are association placer mining claims that are over 20 acres in size. The claims were originally located with the required number of locators to meet the 20-acre per locator requirement. However, the claims are now held by a smaller group of claimants than originally located them and are therefore not in compliance with the legal requirements.

By law, each individual claimant is allowed to hold a maximum of 20 acres per claim. A corporation is considered to be a single entity that is allowed to hold a maximum of 20 acres per claim. In accordance with 43 CFR 3833.33 you may transfer, sell, or otherwise convey an association placer mining claim at any time to an equal or greater number of mining claimants. If you want to transfer an association placer claim to an individual or an association that is smaller in number than the association that located the claim you (a) must have discovered a valuable mineral deposit before the transfer; or (b) upon notice from the Bureau of Land Management (BLM), you must reduce the acreage of the claim, if necessary, so that you meet the 20-acre per locator limit.

In reviewing the case file for these claims it was noted that at the time of transfer to an individual or smaller number of locators than originally located the claims, BLM did not receive documentation supporting that a discovery of a valuable mineral deposit was made. Without this

documentation we cannot determine if the claims are being properly held by the correct number of claimants. Therefore, we are requiring that the appropriate documentation be submitted to BLM. We are enclosing a list to clarify what documentation must be provided to BLM to support the discovery of a valuable mineral deposit.

If you have the required documentation, dated **prior** to the date of transfer, you may file it with this office for review by a mineral examiner. If you do not have the proper documentation, you must amend the claims listed above, reducing the acreage to 20 acres per claimant, as is allowed by law.

We must receive either documentation supporting a discovery of a valuable mineral deposit, or amendments within 30 days of your receipt of this notice. If the required documentation or the amendments are not received within the 30-day timeframe the mining claims will be declared forfeited and void. If amendments are filed, there is a \$10 BLM processing fee for each amendment. The amendments must also be filed with the county.

If additional information is required, please contact Rod Ebert at 602-417-9397. Please include your AMC serial number(s) on all correspondence.

Sincerely,



ecw

Rebecca Heick
Group Administrator
Lands and Minerals

Enclosure

SENDER: COMPLETE THIS SECTION

- Complete items 1, 2, and 3. Also complete item 4 if Restricted Delivery is desired.
- Print your name and address on the reverse so that we can return the card to you.
- Attach this card to the back of the mailpiece, or on the front if space permits.

1. Article Addressed to:


CARL W. BALDERSON, JR.
 DIANE BALDERSON
 18 ASHWOOD DR.
 VIENNA WV 26105-3310
 9310/RE/AMC369683

2. Article Number

*(Transfer from service label)***COMPLETE THIS SECTION ON DELIVERY**

A. Signature

X


 Agent AddresseeB. Received by (*Printed Name*)

Diane Balderson

C. Date of Delivery

7/19/14

D. Is delivery address different from item 1? YesIf YES, enter delivery address below: No

2014 JUL 22 P 2:43

PHOENIX, ARIZONA


3. Service Type

 Certified Mail® Priority Mail Express™ Registered Return Receipt for Merchandise Insured Mail Collect on Delivery4. Restricted Delivery? (*Extra Fee*) Yes

7013 2250 0000 8720 7613

UNITED STATES POSTAL SERVICE

CHARLESTON
WV 250
19 JUL '91
PM 34




First-Class Mail
Postage & Fees Paid
USPS
Permit No. G-10

- Sender: Please print your name, address, and ZIP+4® in this box •

U.S. DEPARTMENT OF THE INTERIOR
BUREAU OF LAND MANAGEMENT
ARIZONA STATE OFFICE
ONE NORTH CENTRAL AVENUE, SUITE 800
PHOENIX, AZ 85004-4427

5004442700





United States Department of the Interior



BUREAU OF LAND MANAGEMENT

Arizona State Office

One North Central Avenue, Suite 800

Phoenix, Arizona 85004-4427

www.blm.gov/az/

JUL 11 2014

In Reply Refer To:
3800 (9310) RE
AMC369683

CERTIFIED MAIL – RETURN RECEIPT REQUESTED NO. 7013 2250 0000 8720 7613

NOTICE

*Superseded by
Notice
dated
2-18-14*

CARL W. BALDERSON, JR.
DIANE BALDERSON
18 ASHWOOD DR.
VIENNA, WV 26105-3310

:
:
:

This Notice Affects Those Claims
Shown in the Block Below.

AMC369685
GOLD RUSH #23

Transfer of Association Placer Mining Claims Amendments Required

The Bureau of Land Management (BLM) Arizona State Office received a conveyance document transferring ownership of the above listed mining claims.

The mining claims being transferred are association placer mining claims. The claims are being transferred to a smaller number of claimants than originally located the claims.

By law, each individual claimant is allowed to hold a maximum of 20 acres per claim. A corporation is considered to be a single entity that is allowed to hold a maximum of 20 acres per claim. In accordance with 43 CFR 3833.33, you may transfer, sell, or otherwise convey an association placer mining claim at any time to an EQUAL or greater number of mining claimants. However, if the claim is transferred to a smaller number of claimants you (a) must have discovered a valuable mineral deposit before the transfer; or (b) upon notice from BLM, you must reduce the acreage of the claim, if necessary, so that you meet the 20-acre per locator limit.


The BLM is therefore requiring that an amendment be filed for each claim listed above, in accordance with 43 CFR 3833.33, reducing the claims acreage to meet the 20-acre per claimant limit, as is authorized by law; or submit appropriate documentation supporting that there was a

discovery of a valuable mineral deposit prior to the date of transfer. We are enclosing a guide to clarify what documentation must be provided to BLM to support a discovery of a valuable mineral deposit. The documentation will be reviewed by a mineral examiner to determine adequacy.

We must receive either the amendments or documentation of discovery of a valuable mineral deposit within 30 days of your receipt of this notice. If the amendments or the required documentation are not received within the 30-day timeframe the mining claims will be declared forfeited and void. If amendments are filed, there is a \$10 BLM processing fee for each amendment. The amendments must also be filed with the county.

If additional information is required, please contact Rod Ebert at 602-417-9397. Please include your AMC serial number(s) on all correspondence.

Sincerely,

A handwritten signature in black ink, appearing to read "Fred Covert Acting". The signature is written in a cursive style.

Rebecca Heick
Group Administrator
Lands and Minerals

Enclosure

REQUIREMENTS FOR TRANSFERRING ASSOCIATION PLACER MINING CLAIMS

Under the Mining Law of 1872, 30 U.S.C. 36, an "association of persons" may locate placer mining claims in excess of 20 acres in size. The Bureau of Land Management's (BLM) regulations at 43 CFR 3833.33(a) allow mining claimants to transfer or convey an association placer claim to a smaller number of owners than originally located the claim, including a single owner, under certain conditions.

What are the restrictions on transferring or conveying an association placer mining claim to a smaller number of owners than originally located the claim?

Under the BLM's regulations at 43 CFR 3833.33(a), it is permissible to transfer or convey an association placer claim over 20 acres in size to a smaller number of owners than originally locate the claim only if a "discovery of a valuable mineral deposit" was made within the limits of the claim prior to the date of transfer.

What does "discovery of a valuable mineral deposit" mean?

For purposes of the Mining Law, "discovery of a valuable mineral deposit" means that minerals have been found within the boundaries of the mining claim and that the evidence is of such a character that a person of ordinary prudence would be justified in the further expenditure of his labor and means, with a reasonable prospect of success, in developing a valuable mine.

In addition, for a discovery to exist the deposit must be marketable; that is, of such value that it can be mined, removed and disposed of at a profit.

A discovery has not been made until sufficient work has been done to show that the material can be produced and sold at a profit under conditions present at the time of transfer. The mineral deposit possessing in and of itself a present or prospective value for mining purposes must be actually and physically exposed in sufficient quantities to justify development of the mining claim through actual mining operations. **If the deposit requires additional exploration to delineate the ore reserves and determine grade or quality before development may be confidently started, a discovery has not been made.**

Sampling must have occurred on the subject claim. You will need several quantitative samples to adequately show a discovery of an association placer mining claim. Sampling should be done at as many places on the claim as may be necessary to establish the continuity and extent of the deposit. Until sampling has been completed, it is rarely possible to develop anything more than an informed guess as to the nature of any deposit. There must be something beyond a mere surmise, speculation, belief, or geological theory or impression of the existence of minerals on a mining claim to constitute a discovery of a valuable mineral deposit that would satisfy the regulations for transferring or conveying an association placer mining claim. Mere indications of existence of minerals within the boundaries of the claim or on adjoining lands are not sufficient to support a discovery of a valuable mineral deposit.

What information should I provide to the BLM to support that my association placer mining claim(s) had a discovery of a valuable mineral deposit at the time of transfer or conveyance?

Although the BLM's analysis is made on a case-by-case basis, the following information will be helpful to the BLM to support that a discovery of a valuable mineral deposit existed on the association placer mining claim(s) prior to the date of transfer.

1. A map showing the claim location and claim boundary.
2. Sampling information
 - a. Map showing sampling locations
 - b. Sample volume and interval
 - c. Material sampled
 - d. Raw gold recovered and raw gold weight (grams/bank cubic yards)
 - e. Raw gold value (\$/bank cubic yard)
 - i. Using the price of gold per Troy ounce at the time the discovery was made
 - ii. Gold value must be adjusted for fineness as placer gold is never 100% pure
3. Reserve Estimate
 - a. Map showing deposit boundaries
 - b. Method used to calculate reserve estimate
 - c. Cut-off grade
4. Development Costs (\$/bank cubic yard)
 - a. Road construction
 - b. Exploration
 - c. Mobilization
 - d. Ponds
 - e. Stripping
 - f. Plant construction
 - g. Buildings
 - h. Pipe/couplings
 - i. Demobilization
5. Cost of Equipment – list all equipment and the cost less salvage value
6. Cost of Operation (\$/bank cubic yard) – equipment operation, labor and supplies
7. Reclamation costs

SENDER: COMPLETE THIS SECTION

- Complete items 1, 2, and 3. Also complete item 4 if Restricted Delivery is desired.
- Print your name and address on the reverse so that we can return the card to you.
- Attach this card to the back of the mailpiece, or on the front if space permits.

1. Article Addressed to:

BALDERSON DIANE, CARL
18 ASHWOOD DR
VIENNA, WV 26105-3310

AMC369685

RECEIVED
3LM AZS/AVE
2012 NOV - 7 P 1:58
PHOENIX, AZ

COMPLETE THIS SECTION ON DELIVERY

A. Signature

X

Diane Balderson

 Agent Addressee

B. Received by (Printed Name)

Diane Balderson

C. Date of Delivery

11/5/12

D. Is delivery address different from item 1? YesIf YES, enter delivery address below: No

3. Service Type

 Certified Mail Express Mail Registered Return Receipt for Merchandise Insured Mail C.O.D.

4. Restricted Delivery? (Extra Fee)


 Yes

2. Article Number

(Transfer from service label)

7007 2680 0000 8514 7344

UNITED STATES POSTAL SERVICE



First-Class Mail
Postage & Fees Paid
USPS
Permit No. G-10

- Sender: Please print your name, address, and ZIP+4 in this box •

Bureau of Land Management
Arizona State Office
One North Central Avenue, Ste 800
Phoenix, AZ 85004-4427

4427





United States Department of the Interior



BUREAU OF LAND MANAGEMENT
Arizona State Office
One North Central Avenue, Suite 800
Phoenix, Arizona 85004-4427
www.blm.gov/az/

In Reply Refer To:
3800 (9310) AT
AMC369683

CERTIFIED MAIL – RETURN RECEIPT REQUEST 7007 2680 0000 8514 7344

NOTICE

BALDERSON DIANE, CARL
18 ASHWOOD DR
VIENNA, WV 26105

This Notice Affects Those Claims
Shown in the Block Below.

AMC369685
GOLD RUSH #23

2013 Maintenance Fees - Additional Fees Required

Your maintenance fee payment for the 2013 assessment year, in the amount of \$140 per claim, for the placer claims listed above, has been received and is insufficient. **The total due on your claim(s) is: \$980.**

In accordance with the Consolidated Appropriations Act of 2012, Public Law 112-74 (125 Stat 1047), and FR44155-44158 (2012) Congress changed the way maintenance fees for placer mining claims are assessed. Instead of charging the maintenance fee on a per-claim basis, Congress stated that the fee, which is currently \$140, will be assessed on each 20 acre parcel of a placer claim or portion thereof.

Insufficient payment of the annual maintenance fee for the 2013 assessment year is a curable defect. **Therefore you are required to do one of the following within 30 days of receipt of this notice or your claim(s) will be declared forfeited:** 1) submit additional fees of \$140 per 20-acres or portion thereof based on the full acreage of the claim, or 2) amend the claim(s) to reduce the acres so a lesser fee is due and submit any additional fees due; or 3) relinquish the claim(s) in their entirety, in which case BLM will refund the maintenance fees you have already paid for the 2013 assessment year.

If you choose to amend the claims to reduce the acres, you must submit an amended location notice for each claim, with an accurate description and dimensions of the reduced claim, along with a map depicting the reduced claim, and a \$10 processing fee per amendment. An amendment must also be recorded at the county. If the amended claim contains more than 20 acres, calculate the additional fees due and submit those fees with the amendment(s).

pd \$980 11/19/12 AT

Please include your Arizona Mining Claim (AMC) serial number(s) and claim name(s) when submitting the additional fees, and note that you are paying additional fees due. If additional information is required, please contact Amy Thrower at 602-417-9334.



Rebecca Heick
Group Administrator
Lands and Minerals

1-29-11

SENDER: COMPLETE THIS SECTION

- Complete items 1, 2, and 3. Also complete item 4 if Restricted Delivery is desired.
- Print your name and address on the reverse so that we can return the card to you.
- Attach this card to the back of the mailpiece, or on the front if space permits.

1. Article Addressed to:

FRIEDEMANN BERNICE, RICHARD
 PO BOX 159 1155 EGYPT RD
 OAKS, PA 19456-0159
 AZ931 ROD AMC368986, AMC369683,
 AMC396587 121610

2. Article Number

(Transfer from service label)

7010 0780 0001 4667 0766

COMPLETE THIS SECTION ON DELIVERY

A. Signature

X *R. Friedemann*

Agent

Addressee

B. Received by (Printed Name)

C. Date of Delivery

D. Is delivery address different from item 1? Yes

If YES, enter delivery address below:

No

3. Service Type

Certified Mail

Express Mail

Registered

Return Receipt for Merchandise

Insured Mail

C.O.D.

4. Restricted Delivery? (Extra Fee)

Yes

UNITED STATES POSTAL SERVICE

SOUTHEASTERN PA 201

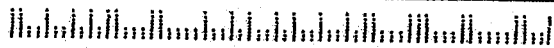


First-Class Mail
Postage Fees Paid
USPS
Permit No. G-10

• Sender: Please print your name, address, and ZIP+4 in this box •

RECEIVED
DEC 30 2010
PHOENIX, ARIZONA

**U.S. DEPARTMENT OF THE INTERIOR
BUREAU OF LAND MANAGEMENT
ARIZONA STATE OFFICE
ONE NORTH CENTRAL AVENUE, SUITE 800
PHOENIX, AZ 85004-4427**



December 17, 2010

In Reply Refer To:
3800 (9310) RE
AMC368986, AMC369683, AMC396587

CERTIFIED MAIL - RETURN RECEIPT REQUESTED No. 7010 0780 0001 4667 0766

DECISION

FRIEDEMANN BERNICE, RICHARD : This decision affects those claims shown
PO BOX 159 1155 EGYPT RD : in the block below:
OAKS, PA 19456-0159 :

AMC368990, 369686, 396588
GOLD RUSH #19, #28, GOLD EAGLE 6

MINING CLAIMS
DECLARED FORFEITED

The mining claims listed above have been declared forfeited for failure to file the required maintenance fee payment or small miner's maintenance fee waiver (waiver).

Claimants are required to pay an annual non-refundable maintenance fee of \$140, or submit a waiver, on or before September 1 of each year. These requirements were established by 30 (United States Code) 28-f-k, as amended, and 43 Code of Federal Regulations (CFR) 3834 and 3835.

Our records do not show receipt of a maintenance fee payment, or waiver received on or before September 1, 2010, for the 2011 assessment year, for the claims listed above. Therefore, the claims are forfeited.

This decision does not relieve you of the liability for reclamation of all areas disturbed by your activities on lands covered by the subject mining claim(s) and/or site(s). After you complete the reclamation, you must notify the authorized officer of the appropriate surface managing agency so that the authorized officer may conduct a final site inspection and determine whether you may be released from liability.

If you fail to reclaim the land to the satisfaction of the authorized officer, the surface management agency may cite you for noncompliance under its surface management regulations.

For land administered by the Bureau of Land Management (BLM), if you fail to reclaim the land to the satisfaction of the authorized officer as required in 43 CFR Subpart 3809, BLM will issue an order of noncompliance under 43 CFR 3809.601(a). If you fail to comply with the noncompliance order, BLM may take further action under 43 CFR 3809.604. Failure to conduct reclamation is a prohibited act that may subject you to criminal penalties. See 43 CFR 3809.605(h) and 43 CFR 3809.700.

This decision may be appealed to the Interior Board of Land Appeals, Office of the Secretary, in accordance with the regulations contained in 43 CFR, Part 4, and the enclosed Form 1842-1. If an appeal is taken, your notice of appeal must be filed in this office (at the above address) within 30 days from receipt of this decision. The appellant has the burden of showing that the decision appealed from is in error.

If you wish to file a petition pursuant to regulation 43 CFR 4.21 (58 FR 4939, January 19, 1993) for a stay of the effectiveness of this decision during the time that your appeal is being reviewed by the Board, the petition for a stay must accompany your notice of appeal. A petition for a stay is required to show sufficient justification based on the standards listed below. Copies of the notice of appeal and petition for a stay **must** also be submitted to each party named in this decision and to the Interior Board of Land Appeals and to the appropriate Office of the Solicitor (see 43 CFR 4.413) at the same time the original documents are filed with this office. If you request a stay, you have the burden of proof to demonstrate that a stay should be granted.

Standards for Obtaining a Stay

Except as otherwise provided by law or other pertinent regulation, a petition for a stay of a decision pending appeal shall show sufficient justification based on the following standards:

- (1) The relative harm to the parties if the stay is granted or denied,
- (2) The likelihood of the appellant's success on the merits,
- (3) The likelihood of immediate and irreparable harm if the stay is not granted, and
- (4) Whether the public interest favors granting the stay.

Please include your AMC serial number(s) on all correspondence. If additional information is required, please call Rod Ebert at 602-417-9397.

Rebecca Heick
Group Administrator
Lands and Minerals

Enclosure
REbert:lm:121710



United States Department of the Interior

AMC 369683



BUREAU OF LAND MANAGEMENT
Arizona State Office
One North Central Avenue, Suite 800
Phoenix, Arizona 85004-4427
www.blm.gov/az/

June 27, 2008

In Reply Refer To:
3800 (AZ-933) TS
AMC369683
389009

RECEIVED
JUL 1 0 19
BLM - ARIZONA

NOTICE

Donald L. Wotherspoon
535 Cliff Drive
Pasadena, California 91107

Richard C. and Bernice C. Friedeman
P.O. Box 159
Oaks, Pennsylvania 19456

Change of address
AMC389012
Gold Rush # 19
*2310 Swift Dr.
LHC. AZ 86404*

Transfer Not Processed
Additional Fees Required

On March 7, 2008, the Bureau of Land Management Arizona State Office received a Quitclaim Deed transferring ownership of two mining claims (AMC 389012 and AMC 369686) from Donald L. Wotherspoon to Richard C. and Bernice C. Friedeman. We received a payment of \$20. *368990*

The fee to transfer mining claims is \$10 per claim per transferee. Therefore, the transfer of AMC369686 from Donald L. Wotherspoon to Richard C. and Bernice C. Friedeman has been completed. However, an additional fee of \$20 (\$10 per claim per transferee) is required before the transfer of the other claim listed above can be processed.

Please send the correct fees within 30 days of the receipt of this notice. If we do not receive the fee within the time frame the document will not be processed.

If additional information is required, please contact Tony Smith, Land Law Examiner, at 602-417-9355. Please include your AMC serial number(s) on all correspondence.

Alvin L. Burch

Alvin L. Burch
Group Administrator
Renewable Resources and Minerals

cc: Bureau of Land Management
Yuma Field Office
Attention: Carl Persson, Geologist
Candy Holzer, Land Law Examiner
2555 East Gila Ridge Road
Yuma, Arizona 85365

Yuma Minerals, LLC
16772 West Bell Road, #110
Surprise, Arizona 85374

Michael Lowe
10803 South Plaza del Oro
Yuma, Arizona 85367

ARMENIX, ARIZONA
JUN 10 8 19
JUN 10 8 19

United States Department of the Interior

Bureau of Land Management
 BUSINESS & SUPPORT SVCS DIV
 ONE N CENTRAL AVE SUITE 800
 PHOENIX, AZ 85004 -4427
 Phone: (602) 417-9200

Receipt

No:

1737818

Transaction #: 1794804	
Date of Transaction: 07/08/2008	
CUSTOMER:	DON WOTHERSPOON 2310 SWIFT DR LAKE HAVASU CITY, AZ 86404

LINE #	QTY	DESCRIPTION	REMARKS	UNIT PRICE	TOTAL
1	1.00	LOCATABLE MINERALS / MINING CLAIMS-NOT NEW-UNADJUD, ONE AUTH NO. ONLY / MINING CLAIM MONEY RECEIVED (455) CASES: AMC389012/\$20.00	TRF/2	- n/a -	20.00
TOTAL:					\$20.00

PAYMENT INFORMATION					
1	AMOUNT:	\$20.00	POSTMARKED:	7/3/08 0:00	
	TYPE:	CHECK	RECEIVED:	07/08/2008	
	CHECK NO:	0164			
	NAME:	WOTHERSPOON, DON 2310 SWIFT DR LAKE HAVASU CITY AZ 86404			

REMARKS
PLEASE NOTE ADDRESS CHANGE

This receipt was generated by the automated BLM Collections and Billing System and is a paper representation of a portion of the official electronic record contained therein.

Grant to dJ 4/12

369683

AMC ~~389012~~

In Reply Refer To:
3800 (AZ-933) TS
AMC369683

NOTICE

Donald L. Wotherspoon	:	AMC389012
535 Cliff Drive	:	Gold Rush # 19
Pasadena, California 91107	:	
	:	
Richard C. and Bernice C. Friedeman	:	
P.O. Box 159	:	
Oaks, Pennsylvania 19456	:	

Transfer Not Processed
Additional Fees Required

On March 7, 2008, the Bureau of Land Management Arizona State Office received a Quitclaim Deed transferring ownership of two mining claims (AMC ~~389012~~ and AMC 369686) from Donald L. Wotherspoon to Richard C. and Bernice C. Friedeman. We received a payment of \$20.
368990
↑ TES

The fee to transfer mining claims is \$10 per claim per transferee. Therefore, the transfer of AMC369686 from Donald L. Wotherspoon to Richard C. and Bernice C. Friedeman has been completed. However, an additional fee of \$20 (\$10 per claim per transferee) is required before the transfer of the other claim listed above can be processed.

Please send the correct fees within 30 days of the receipt of this notice. If we do not receive the fee within the time frame the document will not be processed.

If additional information is required, please contact Tony Smith, Land Law Examiner, at 602-417-9355. Please include your AMC serial number(s) on all correspondence.

Alvin L. Burch
Group Administrator

Renewable Resources and Minerals

TSmih:djj:06/10/08

When recorded return to
Richard C. Friedemann
P.O. Box 159
1155 Egypt Rd.
Oaks Pa. 19456

QUITCLAIM DEED

THIS QUITCLAIM DEED , Executed on this 3 day of March , 2008, by the first party Donald L. Wotherspoon and Marie S. Wotherspoon whose address is 2310 Swift Dr. , Lake Havasu City , Az. 86404-2037.

Witnesseth, that the said first party , for good consideration for the sum of \$ 5,000.00 paid by the said second party , Richard C. Friedemann or Bernice C. Friedemann , whose address is P.O. Box 159 1155 Egypt Rd. Oaks, Pa.19456 the receipt whereof is hereby acknowledged, does hereby remise, release and quitclaim unto the said second party forever, all the right, title, interest and claim which the said first party has in and to the following described placer mining claims , in the County of La Paz , State of Arizona , to wit.

Gold Rush # 19 Claim, situated in the SW 1/4 of Section 35 , Township 5 North, Range 11 West, Gila & Salt River Base and Meridian Arizona.

LaPaz Doc # 2006-00166
BLM Doc # AMC 368990 - *not transferred 6/9/08*
Exempt per ARS 11-1134 A6 *not enough money*
TES

Gold Rush # 28 Claim, situated in the SE 1/4 of Section 35, Township 5 North, Range 11 West, Gila & Salt River Base and Meridian Arizona.

LaPaz Doc # 2006-00833
BLM Doc # AMC 369686 *Transferred - 6/9/08*
Exempt per ARS 11-1134 A6 *TES*

IN WITNESS WHERE OF. The first party has signed and sealed these presents the day and year first above written.

Signed, Sealed and delivered.

Donald L. Wotherspoon
Donald L. Wotherspoon

Marie S. Wotherspoon
Marie S. Wotherspoon


RECEIVED
BLM, AZ STATE OFFICE
2008 MAR 11 A 7:14
PHOENIX, ARIZONA

STATE OF ARIZONA
COUNTY OF MOHAVE

On this 3 day of March, 2008 before me , Donald L, Wotherspoon and Marie S, Wotherspoon personally appeared, and proved to me on the basis of satisfactory evidence to be the persons whose names is subscribed to the within instrument.

ACKNOWLEDGED by my hand and official seal,

William L. Buchanan
Signature



ENTERED INTO COMPUTER

6/9/08
TES

2
411C
\$50-

Date: 06/19/2008

ROUTING AND TRANSMITTAL SLIP

<i>TO: (Name, office symbol, room number, building, Agency/Post)</i>	Initials	Date
1. Tony Smith (AZ-933)	TSS	6/19/08
2. Amy Bunda (AZ-933)	AB	6/24/08
3. Al Burch (AZ-932)	A. Burch	6/27/08
4. Dana Jones (AZ-931)		
5.		
6.		
7.		
8.		
9.		
Action	File	Note and Return
Approval	For Clearance	Per Conversation
As Requested	For Correction	Prepare Reply
Circulate	For Your Information	See Me
Comment	Investigate	<input checked="" type="checkbox"/> Signature
Coordination	Justify	<input checked="" type="checkbox"/> Surname

REMARKS:

DO NOT use this form as a RECORD of approvals, concurrences, disposal, clearances, and similar actions.

<i>From: (Name, org. symbol, Agency/Post)</i>	Room No.
Tony Smith Land Law Examiner, (AZ-933)	Phone No. 602-417-9355

OPTIONAL FORM 41 (REV. 7/76)
Prescribed by GSA
FPMR (41 CFR) 101-11.206

United States Department the Interior

Bureau of Land Management
 BUSINESS & SUPPORT SVCS DIV
 ONE N CENTRAL AVE SUITE 800
 PHOENIX, AZ 85004 -4427
 Phone: (602) 417-9200

Receipt

No: 1668597

Transaction #: 1723674	
Date of Transaction: 03/10/2008	
CUSTOMER:	DONALD L WOTHERSPOON 535 CLIFF DR PASADENA,CA 91107

LINE #	QTY	DESCRIPTION	REMARKS	UNIT PRICE	TOTAL
1	1.00	LOCATABLE MINERALS / MINING CLAIMS-NOT NEW-UNADJUD,ONE AUTH NO. ONLY / MINING CLAIM MONEY RECEIVED (455) CASES: AMC368990/\$20.00	TRF/2	- n/a -	20.00
TOTAL:					\$20.00

PAYMENT INFORMATION					
1	AMOUNT:	\$20.00	POSTMARKED:	3/4/08 0:00	
	TYPE:	CHECK	RECEIVED:	03/07/2008	
	CHECK NO:	5737			
	NAME:	WOTHERSPOON, DONALD L 535 CLIFF DR PASADENA CA 91107			

REMARKS

This receipt was generated by the automated BLM Collections and Billing System and is a paper representation of a portion of the official electronic record contained therein.

SENDER: COMPLETE THIS SECTION

- Complete items 1, 2, and 3. Also complete item 4 if Restricted Delivery is desired.
- Print your name and address on the reverse so that we can return the card to you.
- Attach this card to the back of the mailpiece, or on the front if space permits.

1. Article Addressed to:

MURDOCK GLENTON S
 10425 S HELM DR
 SCOTTSDALE, AZ 85255
 AMC369683, AMC370264


2. Article Number

(Transfer from service label)

7005 1160 0003 7582 9499

COMPLETE THIS SECTION ON DELIVERY

A. Signature

X Agent AddresseeB. Received by (*Printed Name*)

9 MURDOCK

C. Date of Delivery

12-15-06

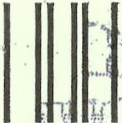
D. Is delivery address different from item 1? YesIf YES, enter delivery address below: No

3. Service Type

 Certified Mail Express Mail Registered Return Receipt for Merchandise Insured Mail C.O.D.4. Restricted Delivery? (*Extra Fee*) Yes

UNITED STATES POSTAL SERVICE

PHOENIX AZ 850



First-Class Mail
Postage & Fees Paid
USPS
Permit No. G-10

19 DEC 2006 PM 3 T

• Sender: Please print your name, address, and ZIP+4 in this box •

AZ
933

**U.S. DEPARTMENT OF THE INTERIOR
BUREAU OF LAND MANAGEMENT
ARIZONA STATE OFFICE
ONE NORTH CENTRAL AVE. SUITE 800
PHOENIX, ARIZONA 85004-4427**

PHOENIX ARIZONA
STATE OFFICE
ARIZONA
2006 DEC 20 P 12:55
BUREAU OF LAND MANAGEMENT





United States Department of the Interior



BUREAU OF LAND MANAGEMENT
Arizona State Office
One North Central Avenue, Suite 800
Phoenix, Arizona 85004-4427
www.az.blm.gov

In Reply Refer To:
3800 (AZ-933) AB
AMC369683, AMC370264

December 18, 2006

CERTIFIED MAIL - RETURN RECEIPT REQUESTED No. 7005 1160 0003 7582 9499

DECISION

MURDOCK GLENTON S : This decision affects those claims shown
10425 S HELM DR : in the block below:
SCOTTSDALE, AZ 85255 :

AMC369684, 370264 - 370268
GOLD RUSH #1 - #4, #9, #22

MINING CLAIMS DECLARED FORFEITED

The mining claims listed above have been declared forfeited for failure to file the required maintenance fee payment or small miner's maintenance fee waiver (waiver).

Claimants are required to pay an annual non-refundable maintenance fee of \$125, or submit a waiver, on or before September 1 of each year. These requirements were established by 30 (United States Code) 28-f-k, as amended, and 43 Code of Federal Regulations (CFR) 3834 and 3835.

Our records do not show receipt of a maintenance fee payment, or waiver received on or before September 1, 2006, for the 2007 assessment year, for the claims listed above. Therefore, the claims are forfeited.

This decision does not relieve you of the liability for reclamation of all areas disturbed by your activities on lands covered by the subject mining claim(s) and/or site(s). After you complete the reclamation, you must notify the authorized officer of the appropriate surface managing agency so that the authorized officer may conduct a final site inspection and determine whether you may be released from liability. If you fail to reclaim the land to the satisfaction of the authorized officer, the surface management agency may cite you for noncompliance under its surface management regulations.

For land administered by the Bureau of Land Management (BLM), if you fail to reclaim the land to the satisfaction of the authorized officer as required in 43 CFR Subpart 3809, BLM will issue an order of noncompliance under 43 CFR 3809.601(a). If you fail to comply with the noncompliance order, BLM may take further action under 43 CFR 3809.604. Failure to conduct reclamation is a prohibited act that may subject you to criminal penalties. See 43 CFR 3809.605(h) and 43 CFR 3809.700.

This decision may be appealed to the Interior Board of Land Appeals, Office of the Secretary, in accordance with the regulations contained in 43 CFR, Part 4, and the enclosed Form 1842-1. If an appeal is taken, your notice of appeal must be filed in this office (at the above address) within 30 days from receipt of this decision. The appellant has the burden of showing that the decision appealed from is in error.


If you wish to file a petition pursuant to regulation 43 CFR 4.21 (58 FR 4939, January 19, 1993) for a stay of the effectiveness of this decision during the time that your appeal is being reviewed by the Board, the petition for a stay must accompany your notice of appeal. A petition for a stay is required to show sufficient justification based on the standards listed below. Copies of the notice of appeal and petition for a stay **must** also be submitted to each party named in this decision and to the Interior Board of Land Appeals and to the appropriate Office of the Solicitor (see 43 CFR 4.413) at the same time the original documents are filed with this office. If you request a stay, you have the burden of proof to demonstrate that a stay should be granted.

Standards for Obtaining a Stay

Except as otherwise provided by law or other pertinent regulation, a petition for a stay of a decision pending appeal shall show sufficient justification based on the following standards:

- (1) The relative harm to the parties if the stay is granted or denied,
- (2) The likelihood of the appellant's success on the merits,
- (3) The likelihood of immediate and irreparable harm if the stay is not granted, and
- (4) Whether the public interest favors granting the stay.

Please include your AMC serial number(s) on all correspondence. If additional information is required, please call Amy Bunda at 602-417-9334.



Alvin L. Burch
Group Administrator
Renewable and Mineral Resources Group

Enclosure
Appeal Form 1842-1

NOTICE!!

These documents have been scanned!

Do not place un-scanned documents beneath this notice!

Do not remove this notice from this file!

GPO Jacket No. 560-102
Print Order 61540
Rise Business Services, LLC
Job=AZ15 6/3/2019



Box Number= AZ15108



Claim Begin-End: AMC369683-AMC369686

3 Transfers



AZ15108-9

AMC369004-AMC369683

United States Department of the Interior

Bureau of Land Management

BUSINESS & SUPPORT SVCS DIV

ONE N CENTRAL AVE SUITE 800

PHOENIX, AZ 85004 -4427

Phone: (602) 417-9200

Receipt

No:

1740227

Transaction #: 1797238	
Date of Transaction: 07/11/2008	
CUSTOMER:	BERNICE C FRIEDEMANN BOX 159 1155 EGYPT RD OAKS, PA 19456

LINE #	QTY	DESCRIPTION	REMARKS	UNIT PRICE	TOTAL
1	1.00	LOCATABLE MINERALS / MINING CLAIMS-NOT NEW-UNADJUD, ONE AUTH NO. ONLY / MINING CLAIM MONEY RECEIVED (455) CASES: AMC389012/\$20.00	TRF/2	- n/a -	20.00
TOTAL:					\$20.00

PAYMENT INFORMATION					
1	AMOUNT:	\$20.00	POSTMARKED:	7/5/08 0:00	
	TYPE:	CHECK	RECEIVED:	07/09/2008	
	CHECK NO:	1728			
	NAME:	FRIEDEMANN, RICHARD C BOX 159 1155 EGYPT RD OAKS PA 19456			

REMARKS

This receipt was generated by the automated BLM Collections and Billing System and is a paper representation of a portion of the official electronic record contained therein.

Put refund in file

8/6/08
Refund \$20. - duplicate payment
389012 not correct
368990 is correct #

Randy Cheng
P.O. Box 2170.
Temple City, CA 91780

TITLE ORDER NO.

ESCROW NO.

SPACE ABOVE THIS LINE FOR RECORDER'S USE ONLY

QUITCLAIM DEED

THIS QUITCLAIM DEED, Executed this 29th day of March, 2006, by first party Randy Cheng whose address is P.O. Box 2170, Temple City, CA 91780 to second party, Diane B. Balderson and Carl W. Balderson, Jr., Husband and Wife as Community Property with Right Survivorship.

WITNESSETH, That the said first party, for good consideration and for the sum of \$1560.00 paid by the said second party, the receipt whereof is hereby acknowledged, does hereby remise, release and quitclaim unto the said second party forever, all the right, title, interest and claim which the said first party has in and to the following described placer Mining Claim, in the County of La Paz, State of Arizona, to wit:

La Paz County Doc # : 2006-01087

BLM Doc # : AMC 369685

Exempt per : ARS 11-1134 A6

Property Legal Description: The name of this Claim is the Gold Rush #23 and is situated in the SE ¼ of Section 6, Township 4 N., Range 11W., 160 Acres +/-, Gila & Salt River Base and Meridian, La Paz, Arizona.

IN WITNESS WHEREOF, The said first party has signed and sealed these presents the day and year first above written.

[Handwritten Signature] 7/7/2006
(First Party) Randy Cheng

Date

STATE OF California }

COUNTY OF Los Angeles }

On July 7, 2006 before me, Kim S. Smith, Notary Public personally
(Name/title, e.g., "Jane Doe, notary public")

appeared Randy Cheng personally known to me (or proved to me on the basis of satisfactory evidence) to be the person(s) whose name(s) is/are subscribed to the within instrument and acknowledged to me that he/~~she/they~~ executed the same in his/~~her/their~~ authorized capacity(~~ies~~), and that by his/~~her/their~~ signature(s) on the instrument the person(s), or the entity upon behalf of which the person(s) acted, executed the instrument.

WITNESS my hand and official seal.

[Handwritten Signature]
Signature



(Seal)

WITNESS my hand and official seal.

MAIL TAX STATEMENT AS DIRECTED ABOVE

ENTERED IN COMPUTER
[Handwritten Signature]

RECEIVED
BUREAU OF
LAND MANAGEMENT
ARIZONA
STATE OFFICE
PHOENIX, ARIZONA
2006 JUL 17 P 3:15

Randy Cheng
P.O. Box 2170
Tempe City, Ca 91780

.....

Randy Cheng

07/11/2006

Dear Miss. Mary:

Enclosed the new quit claim , and the information that you have requested for persons name indicated below.

Diane Balderson and Carl W. Baldeson Jr.; "Grantee" (Buyer)
18 Ashwood Drive
Vienna, WV 26105

If you have any questions, please feel free to email to me at ecomanland@gmail.com or call 626 688 1989.

Best Regards,

Randy Cheng

ARIZONA
STATE OFFICE
PHOENIX, ARIZONA

2006 JUL 17 P 3: 15

RECEIVED
BUREAU OF
LAND MANAGEMENT

.....

Randy Cheng
P.O. Box 2170.
Temple City, CA 91780

TITLE ORDER NO. _____ ESCROW NO. _____ SPACE ABOVE THIS LINE FOR RECORDER'S USE ONLY

QUITCLAIM DEED

THIS QUITCLAIM DEED, Executed this 29th day of March, 2006, by first party Randy Cheng whose address is P.O. Box 2170, Temple City, CA 91780 to second party, Diane Balderson and Carl W. Balderson Jr., Husband and Wife as Community Property with Right Survivorship.


WITNESSETH, That the said first party, for good consideration and for the sum of \$1560.00 paid by the said second party, the receipt whereof is hereby acknowledged, does hereby remise, release and quitclaim unto the said second party forever, all the right, title, interest and claim which the said first party has in and to the following described placer Mining Claim, in the County of La Paz, State of Arizona, to wit:

Maricopa County Doc # : 2006-01087
BLM Doc # : AMC 369685
Exempt per : ARS 11-1134 A6

Property Legal Description: The name of this Claim is the Gold Rush #23 and is situated in the SE ¼ of Section 6, Township 4 N., Range 11W., 160 Acres +/-, Gila & Salt River Base and Meridian, La Paz, Arizona.

IN WITNESS WHEREOF, The said first party has signed and sealed these presents the day and year first above written.


4/5/2006
Date


(First Party) Randy Cheng

STATE OF California)
COUNTY OF Los Angeles)

On April 5, 2006 before me, Maryanne B. Losorelli, Notary Public personally
(Name/title, e.g., "Jane Doe, notary public")


appeared Randy Cheng personally known to me (or proved to me on the basis of satisfactory evidence) to be the person(s) whose name(s) is/are subscribed to the within instrument and acknowledged to me that he/she/they executed the same in his/her/their authorized capacity(ies), and that by his/her/their signature(s) on the instrument the person(s), or the entity upon behalf of which the person(s) acted, executed the instrument.

WITNESS my hand and official seal.

Signature

WITNESS my hand and official seal.

RECEIVED
BUREAU OF
LAND MANAGEMENT
2006 APR 11 P 3:12
ARIZONA
STATE OFFICE
PHOENIX, ARIZONA
(Seal)

MAIL TAX STATEMENT AS DIRECTED ABOVE



Randy Cheng
P.O. Box 2170
Tempe City, Ca 91780

.....
Randy Cheng

06/06/2006

Dear Miss. Mary:

Here are the information that you have requested.

BLM Doc # : AMC 369685

Property Legal Description: The name of this Claim is the Gold Rush #23 and is situated in the SE ¼ of Section 6, Township 4 N., Range 11W., 160 Acres +/-, Gila & Salt River Base and Meridian, La Paz, Arizona.

**Diane Balderson and Carl W. Baldeson Jr.; "Grantee" (Buyer)
18 Ashwood Drive
Vienna, WV 26105**

If you have any questions, please feel free to email to me at ecomanland@gmail.com or call 626 688 1989.

Best Regards,

Randy Cheng

RECEIVED
BUREAU OF
LAND MANAGEMENT

2006 JUN 12 P 12: 39

ARIZONA
STATE OFFICE
PHOENIX, ARIZONA

.....

Randy Cheng
P.O. Box 2170
Tempe City, Ca 91780

.....
Randy Cheng

05/16/2006

Dear Mary / Tina:

I have enclosed additional \$30.00 for the AMC 369633, 366648, and 369685, and the AMC 369685 correct name below.

AMC 369685 Correct name:

Diane B. Balderson

Carl W. Balderson

Thank you for your assistance. If you have any questions, please feel free to call me at 626 - 688 - 1989.

Best Regards,

Randy Cheng

ARIZONA
STATE OFFICE
PHOENIX, ARIZONA
2006 MAY 22 P 1:41
LAWYER RECEIVED

.....
[Click **here** and type slogan]

Randy Cheng
P.O. Box 2170
Tempe City, Ca 91780

.....
Randy Cheng

04/06/2006

Dear Sir/Madam:

Enclosed the Quit Claim Deed Document and payment of \$10.00 for recording, Please after the recording send the original document back to me at the address below.

Randy Cheng

P.O. Box 2170

Tempe City, CA 91780

Thank you for your assistance. If you have any questions, please feel free to call me at 626 - 688 - 1989.

Best Regards,


Randy Cheng

RECEIVED
BUREAU OF
LAND MANAGEMENT
2006 APR 11 P 3:13
ARIZONA
STATE OFFICE
PHOENIX, ARIZONA

.....
[Click **here** and type slogan]

United States Department of the Interior

Bureau of Land Management

BUSINESS & SUPPORT SVCS DIV

ONE N CENTRAL AVE

PHOENIX, AZ 85004 -2203

Phone: (602) 417-9200

Receipt

No:

1264702

Transaction #: 1307921	
Date of Transaction: 04/13/2006	
CUSTOMER:	RANDY CHENG P.O. BOX 2170 TEMPLE CITY, CA 91780

LINE #	QTY	DESCRIPTION	REMARKS	UNIT PRICE	TOTAL
1	1.00	LOCATABLE MINERALS / MINING CLAIMS-NOT NEW-UNADJUD, ONE AUTH NO. ONLY / MINING CLAIM MONEY RECEIVED (455) CASES: AMC369685/\$10.00	TRF (1)	- n/a -	10.00
TOTAL:					\$10.00

PAYMENT INFORMATION					
1	AMOUNT:	\$10.00	POSTMARKED:	04/07/2006	
	TYPE:	CHECK	RECEIVED:	04/11/2006	
	CHECK NO:	2407			
	NAME:	LYCO 1 LLC 6169 RENO AVE TEMPLE CITY CA 91780			

REMARKS

This receipt was generated by the automated BLM Collections and Billing System and is a paper representation of a portion of the official electronic record contained therein.

United States Department of the Interior
Bureau of Land Management
 BUSINESS & SUPPORT SVCS DIV
 ONE N CENTRAL AVE
 PHOENIX, AZ 85004 -2203
 Phone: (602) 417-9200

Receipt

No: 1286967

Transaction #: 1330973	
Date of Transaction: 05/23/2006	
CUSTOMER:	RANDY CHENG P.O. BOX 2170 TEMPLE CITY,CA 91780

LINE #	QTY	DESCRIPTION	REMARKS	UNIT PRICE	TOTAL
1	1.00	LOCATABLE MINERALS / MINING CLAIMS- NOT NEW-UNADJUD,ONE AUTH NO. ONLY / MINING CLAIM MONEY RECEIVED (455) CASES: AMC369685/\$30.00	TRF (3)	- n/a -	30.00
TOTAL:					\$30.00

PAYMENT INFORMATION					
1	AMOUNT:	\$30.00	POSTMARKED:	05/17/2006	
	TYPE:	CHECK	RECEIVED:	05/22/2006	
	CHECK NO:	2462			
	NAME:	LYCO 1, LLC 6169 N RENO AVE TEMPLE CITY CA 91780			

REMARKS

This receipt was generated by the automated BLM Collections and Billing System and is a paper representation of a portion of the official electronic record contained therein.

Randy Cheng
P.O. Box 2170
Temple City, CA 91780

TITLE ORDER NO.

ESCROW NO.

SPACE ABOVE THIS LINE FOR RECORDER'S USE ONLY

QUITCLAIM DEED

THIS QUITCLAIM DEED, Executed this 31th day of May, 2006, by first party Randy Cheng whose address is P.O. Box 2170, Temple City, CA 91780 to second party, Glenton S. Murdock, a Un-Married Man, Whose address is 10425 E. Helm Dr. Scottsdale, AZ 85255.

WITNESSETH, That the said first party, for good consideration and for the sum of \$2000.00 paid by the said second party, the receipt whereof is hereby acknowledged, does hereby remise, release and quitclaim unto the said second party forever, all the right, title, interest and claim which the said first party has in and to the following described placer Mining Claim, in the County of Maricopa, State of Arizona, to wit:

LA PAZ

La Paz County Doc # : 2006-01086

BLM Doc # : AMC 369684

Exempt per : ARS 11-1134 A6

Property Legal Description: The name of this Claim is the Gold Rush #22 and is situated in the SW ¼ of Section 7, Township 4 N., Range 11W., 160 Acres +/-, Gila & Salt River Base and Meridian, La Paz, Arizona.

IN WITNESS WHEREOF, The said first party has signed and sealed these presents the day and year first above written.

JUNE 01, 2006
Date

[Signature]
(First Party) Randy Cheng

STATE OF California }


COUNTY OF Los Angeles }

On JUNE 01, 2006 before me, GUIDNIA STEWART, NOTARY PUBLIC personally
(Name/title, e.g., "Jane Doe, notary public")

appeared RANDY CHENG to be the person whose name is subscribed to the within instrument and acknowledged to me that he executed the same in his authorized capacity and that by his signature on the instrument the person, or the entity upon behalf of which the person acted, executed the instrument.

WITNESS my hand and official seal.

[Signature]
Signature



WITNESS my hand and official seal.

2006 JUN -5 P 1:50

LAND MANAGEMENT
BUREAU OF

ENTERED IN COMPUTER
6/18/06

Randy Cheng
P.O. Box 2170
Tempe City, Ca 91780

.....
Randy Cheng

05/31/2006

Dear Sir/Madam:

Enclosed the Quit Claim Deed Document and payment of \$10.00 for recording, Please after the recording send the original document back to me at the address below.

Randy Cheng

P.O. Box 2170

Tempe City, CA 91780

Thank you for your assistance. If you have any questions, please feel free to call me at 626 - 688 - 1989.

Best Regards,

Randy Cheng

ARIZONA
STATE OFFICE
PHOENIX, ARIZONA

2006 JUN - 5 P 1: 50

[Click **here** and type slogan]

.....
ARIZONA
STATE OFFICE
PHOENIX, ARIZONA

LYCO 1, LLC

DOI - Bureau of Land Management

AMC 369684

6/1/2006

2490

10.00

Bank of America

10.00

United States Department of the Interior
Bureau of Land Management
 BUSINESS & SUPPORT SVCS DIV
 ONE N CENTRAL AVE
 PHOENIX, AZ 85004 -2203
 Phone: (602) 417-9200

Receipt

No:

1295281

Transaction #: 1339518	
Date of Transaction: 06/07/2006	
CUSTOMER:	RANDY CHENG P.O. BOX 2170 TEMPLE CITY, CA 91780

LINE #	QTY	DESCRIPTION	REMARKS	UNIT PRICE	TOTAL
1	1.00	LOCATABLE MINERALS / MINING CLAIMS-NOT NEW-UNADJUD, ONE AUTH NO. ONLY / MINING CLAIM MONEY RECEIVED (455) CASES: AMC369684/\$10.00	TRF (1)	- n/a -	10.00
TOTAL:					\$10.00

PAYMENT INFORMATION					
1	AMOUNT:	\$10.00	POSTMARKED:	06/02/2006	
	TYPE:	CHECK	RECEIVED:	06/05/2006	
	CHECK NO:	2490			
	NAME:	LYCO 1 LLC 6169 N RENO AVE TEMPLE CITY CA 91780			

REMARKS

This receipt was generated by the automated BLM Collections and Billing System and is a paper representation of a portion of the official electronic record contained therein.

Amc 369683
Receipt

United States Department of the Interior
Bureau of Land Management
BUSINESS & SUPPORT SVCS DIV
ONE N CENTRAL AVE
PHOENIX, AZ 85004 -2203
Phone: (602) 417-9200

No: 1230814

Transaction #: 1272383	
Date of Transaction: 02/13/2006	
CUSTOMER:	JEFF HILL GOLD OUT WEST BOX 4803 CAVE CREEK,AZ 85327

LINE #	QTY	DESCRIPTION	REMARKS	UNIT PRICE	TOTAL
1	1.00	LOCATABLE MINERALS / MINING CLAIMS-NOT NEW-UNADJUD,ONE AUTH NO. ONLY / MINING CLAIM MONEY RECEIVED (455) CASES: AMC369686/\$40.00	TRF/4	- n/a -	40.00
TOTAL:					\$40.00

PAYMENT INFORMATION					
1	AMOUNT:	\$40.00	POSTMARKED:	N/A	
	TYPE:	CHECK	RECEIVED:	02/13/2006	
	CHECK NO:	1249			
	NAME:	GOLD OUT WEST HILL, JEFF BOX 4803 CAVE CREEK AZ 85327			

REMARKS

This receipt was generated by the automated BLM Collections and Billing System and is a paper representation of a portion of the official electronic record contained therein.

When recorded return to:

Randy Cheng
P.O. Box 2170
Temple City, CA 91780

QUITCLAIM DEED

THIS QUITCLAIM DEED, Executed this 13th day of February, 2006, by first party Jeff Hill, Elizabeth Hill, Alex Hill, Forrest Hill, Cynthia Hill, Cynthia Anderson, Andy Anderson, and Garrett Stritch whose address is P.O. Box 4803, Cave Creek, Arizona 85327 to second party, Randy Cheng, a Married man as his sole and separate property, P.O. Box 2170 Temple City, CA 91780

WITNESSETH, That the said first party, for good consideration and for the sum of \$10.00 paid by the said second party, the receipt whereof is hereby acknowledged, does hereby remise, release and quitclaim unto the said second party forever, all the right, title, interest and claim which the said first party has in and to the following described placer mining claim, in the County of LaPaz, State of Arizona, to wit:

Gold Rush # 22 Claim, situated in the SW 1/4 of Section 7, Township 4 North, Range 11 West, Gila & Salt River Base and Meridian Arizona

LaPaz Doc # 2006-00831
BLM Doc # AMC 369684
Exempt per ARS 11-1134 A6

IN WITNESS WHEREOF, The said first party has signed and sealed these presents the day and year first above written.

Signed, sealed and delivered:

Jeff Hill P.O.A.
First Party


RECEIVED
B.L.M. AZ STATE OFFICE
2006 FEB 13 P 1:12
PHOENIX, ARIZONA

STATE OF } Arizona
COUNTY OF } Maricopa

On this 13 day of February, 2006 before me, Jeff Hill personally appeared, and proved to me on the basis of satisfactory evidence to be the person whose name is subscribed to the within instrument and acknowledged to me that he executed the same in his authorized capacity, and that by his signature on the instrument the person, or the entity upon behalf of which the person acted, executed the instrument.

ACKNOWLEDGED by my hand and official notary seal.

Catrina M. Graham
Signature



ENTERED INTO COMPUTER

4/18/06 aB

①
MC
\$10-

POWER OF ATTORNEY

I hereby appoint Jeff Hill as Attorney-In-Fact, to sign all papers and documents required to transfer my interest exclusive to the filing of, and disposition of mining claims. All financial concerns with the aforementioned are the obligation of Jeff Hill.

Signed this 10 day of July, 2005

Amy Anderson Printed

[Signature] Signed

Signed this 10 day of July, 2005

Cynthia Anderson Printed

[Signature] Signed

Signed this 10 day of July, 2005

Elizabeth A Hill Printed

[Signature] Signed

Signed this 11 day of July, 2005

FORREST W. HILL Printed

[Signature] Signed

Signed this 11 day of July, 2005

CYNTHIA D. HILL Printed

[Signature] Signed

Signed this 12 day of July, 2005

GARROTT STRATTON Printed

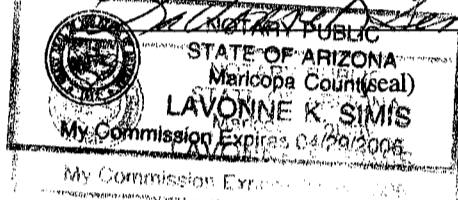
[Signature] Signed

Signed this 13 day of July, 2005

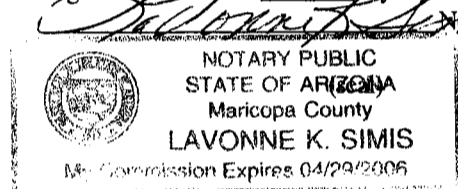
ALEX HILL Printed

[Signature] Signed

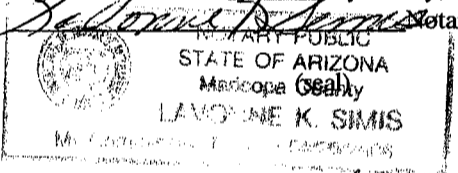
Acknowledged before me this 10 day of July, 2005



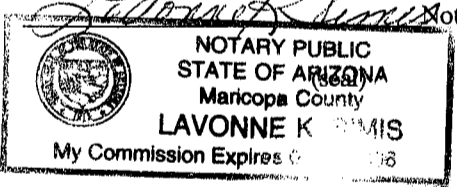
Acknowledged before me this 10 day of July, 2005



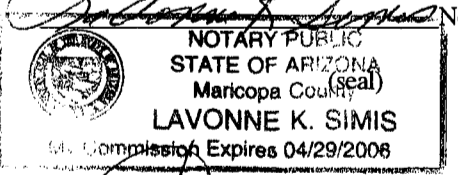
Acknowledged before me this 10 day of July, 2005




Acknowledged before me this 11 day of July, 2005



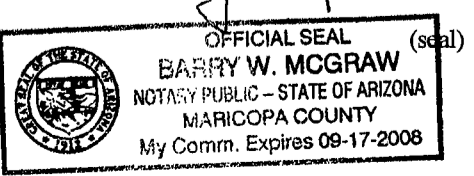
Acknowledged before me this 11 day of July, 2005



Acknowledged before me this 12 day of July, 2005



Acknowledged before me this 13 day of July, 2005



When recorded return to:

Randy Cheng
P.O. Box 2170
Temple City, CA 91780

QUITCLAIM DEED

THIS QUITCLAIM DEED, Executed this 13th day of February, 2006, by first party Jeff Hill, Elizabeth Hill, Alex Hill, Forrest Hill, Cynthia Hill, Cynthia Anderson, Andy Anderson, and Garrett Stritch whose address is P.O. Box 4803, Cave Creek, Arizona 85327 to second party, Randy Cheng, a Married man as his sole and separate property, P.O. Box 2170 Temple City, CA 91780


WITNESSETH, That the said first party, for good consideration and for the sum of \$10.00 paid by the said second party, the receipt whereof is hereby acknowledged, does hereby remise, release and quitclaim unto the said second party forever, all the right, title, interest and claim which the said first party has in and to the following described placer mining claim, in the County of LaPaz, State of Arizona, to wit:

Gold Rush # 23 Claim, situated in the SE 1/4 of Section 6, Township 4 North, Range 11 West, Gila & Salt River Base and Meridian Arizona

LaPaz Doc # 2006-00833
BLM Doc # AMC 369685
Exempt per ARS 11-1134 A6

IN WITNESS WHEREOF, The said first party has signed and sealed these presents the day and year first above written.

Signed, sealed and delivered:



P.O.A.
First Party


RECEIVED
B.L.M. AZ STATE OFFICE
2006 FEB 13 P 1:18
PHOENIX, ARIZONA

STATE OF } Arizona
COUNTY OF } Maricopa

On this 13 day of February, 2006 before me, Jeff Hill personally appeared, and proved to me on the basis of satisfactory evidence to be the person whose name is subscribed to the within instrument and acknowledged to me that he executed the same in his authorized capacity, and that by his signature on the instrument the person, or the entity upon behalf of which the person acted, executed the instrument.

ACKNOWLEDGED by my hand and official notary seal.


Signature



ENTERED INTO COMPUTER
4/18/06 as


mc
\$10-

POWER OF ATTORNEY

I hereby appoint Jeff Hill as Attorney-In-Fact, to sign all papers and documents required to transfer my interest exclusive to the filing of, and disposition of mining claims. All financial concerns with the aforementioned are the obligation of Jeff Hill.

Signed this 10 day of July, 2005
Amy Anderson Printed

[Signature] Signed

Signed this 10 day of July, 2005
Cynthia Anderson Printed

[Signature] Signed

Signed this 10 day of July, 2005
Elizabeth A. Hill Printed

[Signature] Signed

Signed this 11 day of July, 2005
FORREST M. HILL Printed

[Signature] Signed

Signed this 11 day of July, 2005
CYNTHIA D. HILL Printed

[Signature] Signed

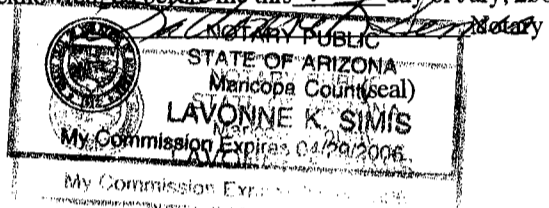
Signed this 12 day of July, 2005
GARROTT STRITZ Printed

[Signature] Signed

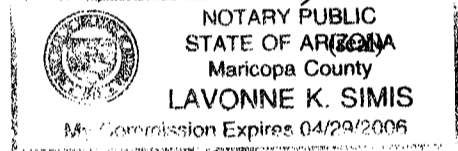
Signed this 13 day of July, 2005
ALEX HILL Printed

[Signature] Signed

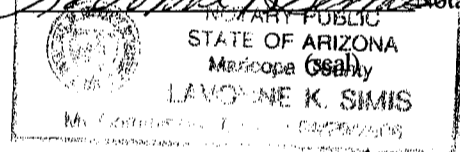
Acknowledged before me this 10 day of July, 2005



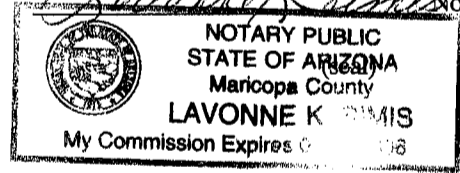
Acknowledged before me this 10 day of July, 2005



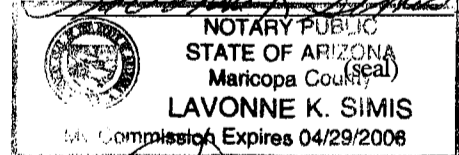
Acknowledged before me this 10 day of July, 2005



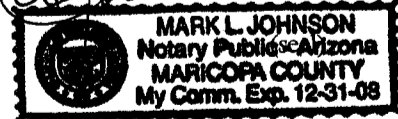
Acknowledged before me this 11 day of July, 2005



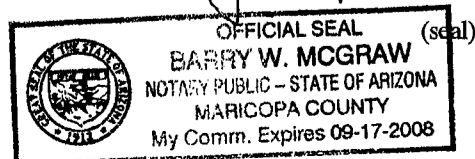
Acknowledged before me this 11 day of July, 2005



Acknowledged before me this 12 day of July, 2005



Acknowledged before me this 13 day of July, 2005



When recorded return to:

Amc 369683

Don Wotherspoon
535 Cliff Drive
Pasadena, CA 91107

QUITCLAIM DEED


THIS QUITCLAIM DEED, Executed this 10th day of February, 2006, by first party Jeff Hill, Elizabeth Hill, Alex Hill, Forrest Hill, Cynthia Hill, Cynthia Anderson, Andy Anderson, and Garrett Strich whose address is P.O. Box 4803, Cave Creek, Arizona 85327 to second party, Don Wotherspoon and/or Marie Wotherspoon whose address is, 535 Cliff Drive Pasadena, CA 91107

WITNESSETH, That the said first party, for good consideration and for the sum of \$10.00 paid by the said second party, the receipt whereof is hereby acknowledged, does hereby remise, release and quitclaim unto the said second party forever, all the right, title, interest and claim which the said first party has in and to the following described placer mining claim, in the County of LaPaz, State of Arizona, to wit:

Gold Rush # 28 Claim, situated in the SE 1/4 of Section 35, Township 5 North, Range 11 West, Gila & Salt River Base and Meridian Arizona

LaPaz Doc # 2006-00833
BLM Doc # AMC 369686
Exempt per ARS 11-1134 A6

IN WITNESS WHEREOF, The said first party has signed and sealed these presents the day and year first above written.

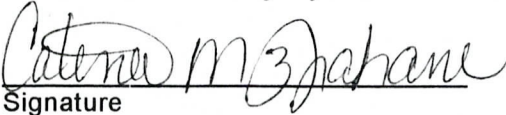
Signed, sealed and delivered:
 P.O.A.
First Party


RECEIVED
BLM AZ STATE OFFICE
2006 FEB 13 P 1:12
PHOENIX, ARIZONA

STATE OF } Arizona
COUNTY OF } Maricopa

On this 13 day of February, 2006 before me, Jeff Hill personally appeared, and proved to me on the basis of satisfactory evidence to be the person whose name is subscribed to the within instrument and acknowledged to me that he executed the same in his authorized capacity, and that by his signature on the instrument the person, or the entity upon behalf of which the person acted, executed the instrument.

ACKNOWLEDGED by my hand and official notary seal.


Signature



ENTERED INTO COMPUTER

4/18/06 ar

2
mc
\$30-

POWER OF ATTORNEY

I hereby appoint Jeff Hill as Attorney-In-Fact, to sign all papers and documents required to transfer my interest exclusive to the filing of, and disposition of mining claims. All financial concerns with the aforementioned are the obligation of Jeff Hill.

Signed this 10 day of July, 2005
Amy Anderson Printed

[Signature] Signed

Signed this 10 day of July, 2005
Cynthia Anderson Printed

Cynthia Anderson Signed

Signed this 10 day of July, 2005
Elizabeth Hill Printed

Elizabeth Hill Signed

Signed this 11 day of July, 2005
FORREST W. HILL Printed

Forrest Hill Signed

Signed this 11 day of July, 2005
CYNTHIA D HILL Printed

Cynthia D Hill Signed

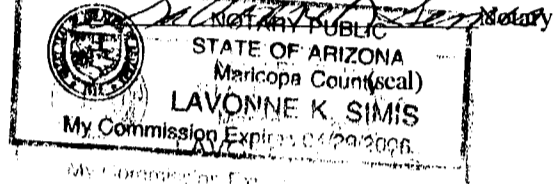
Signed this 12 day of July, 2005
GARROTT STRAZNY Printed

Garrot Strazny Signed

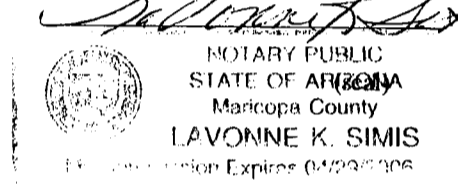
Signed this 13 day of July, 2005
ALEX HILL Printed

Alex Hill Signed


Acknowledged before me this 10 day of July, 2005



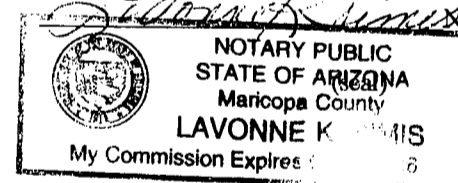
Acknowledged before me this 10 day of July, 2005



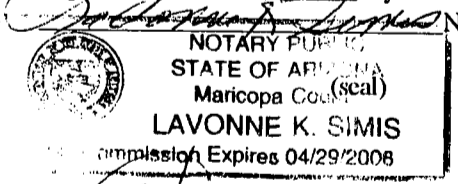
Acknowledged before me this 10 day of July, 2005




Acknowledged before me this 11 day of July, 2005




Acknowledged before me this 11 day of July, 2005



Acknowledged before me this 12 day of July, 2005



Acknowledged before me this 13 day of July, 2005



United States Department of the Interior
Bureau of Land Management
 BUSINESS & SUPPORT SVCS DIV
 ONE N CENTRAL AVE
 PHOENIX, AZ 85004 -2203
 Phone: (602) 417-9200

Receipt

Amc 369683

No:

1238245

Transaction #: 1280169	
Date of Transaction: 02/24/2006	
CUSTOMER:	GOLD OUT WEST BOX 4803 CAVE CREEK, AZ 85327

LINE #	QTY	DESCRIPTION	REMARKS	UNIT PRICE	TOTAL
1	1.00	LOCATABLE MINERALS / MINING CLAIMS-NOT NEW-UNADJUD, ONE AUTH NO. ONLY / MINING CLAIM MONEY RECEIVED (455) CASES: AMC370265/\$50.00	TRF/5	- n/a -	50.00
2	1.00	IAC PRODUCTS / MAPS-BLM / MAPS-BLM / MAPS-BLM (\$4.00)		4.00	4.00
TOTAL:					\$54.00

PAYMENT INFORMATION			
1	AMOUNT:	\$54.00	POSTMARKED: N/A
	TYPE:	CHECK	RECEIVED: 02/24/2006
	CHECK NO:	1258	
	NAME:	GOLD OUT WEST BOX 4803 CAVE CREEK AZ 85327	

REMARKS

This receipt was generated by the automated BLM Collections and Billing System and is a paper representation of a portion of the official electronic record contained therein.

Amc 369683
Amc 369629
Amc 369634
Amc 370264
Amc 370265

When recorded return to:

Jerry Hughes
20 W. San Remo St.
Gilbert, AZ 85233

QUITCLAIM DEED

THIS QUITCLAIM DEED, Executed this 24th day of February, 2006, by first party Jeff Hill, Elizabeth Hill, Alex Hill, Forrest Hill, Cynthia Hill, Cynthia Anderson, Andy Anderson, and Garrett Stritch whose address is P.O. Box 4803, Cave Creek, Arizona 85327 to second party, James L. Hughes, whose address is 644 S. Temple, Mesa AZ 85204.

WITNESSETH, That the said first party, for good consideration and for the sum of \$10.00 paid by the said second party, the receipt whereof is hereby acknowledged, does hereby remise, release and quitclaim unto the said second party forever, all the right, title, interest and claim which the said first party has in and to the following described placer mining claim, in the County of LaPaz, State of Arizona, to wit:

Rincon Gold # 15 Claim, situated in the NE 1/4 of Section 29, Township 7 North, Range 12 West, Gila & Salt River Base and Meridian Arizona

LaPaz Doc # 2006-00830
BLM Doc # AMC 369683
Exempt per ARS 11-1134 A6

IN WITNESS WHEREOF, The said first party has signed and sealed these presents the day and year first above written.

Signed, sealed and delivered:

Jeff Hill P.O.A.
First Party

RECEIVED
B.L.M. AZ STATE OFFICE
2006 FEB 24 A 10: 49
PHOENIX, ARIZONA

STATE OF } Arizona
COUNTY OF } Maricopa

On this 23 day of February, 2006 before me, Jeff Hill personally appeared, and proved to me on the basis of satisfactory evidence to be the person whose name is subscribed to the within instrument and acknowledged to me that he executed the same in his authorized capacity, and that by his signature on the instrument the person, or the entity upon behalf of which the person acted, executed the instrument.

ACKNOWLEDGED by my hand and official notary seal.

Jeremiah Havatone
Signature



DMC
\$10-

ENTERED INTO COMPUTER
4/17/06 AB

POWER OF ATTORNEY

I hereby appoint Jeff Hill as Attorney-In-Fact, to sign all papers and documents required to transfer my interest exclusive to the filing of, and disposition of mining claims. All financial concerns with the aforementioned are the obligation of Jeff Hill.

Signed this 10 day of July, 2005
Amy Anderson Printed
[Signature] Signed

Signed this 10 day of July, 2005
Cynthia Anderson Printed
Cynthia Anderson Signed

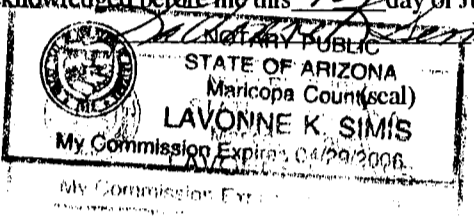
Signed this 10 day of July, 2005
Elizabeth Hill Printed
Elizabeth Hill Signed

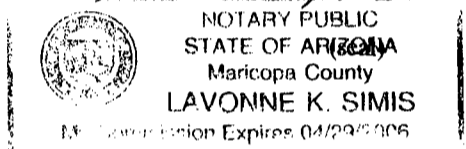
Signed this 11 day of July, 2005
FORREST W. HILL Printed
Forrest Hill Signed

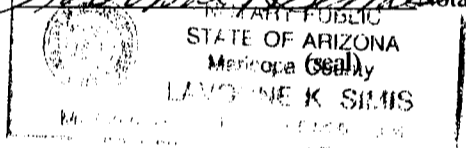
Signed this 11 day of July, 2005
CYNTHIA D. HILL Printed
Cynthia D Hill Signed

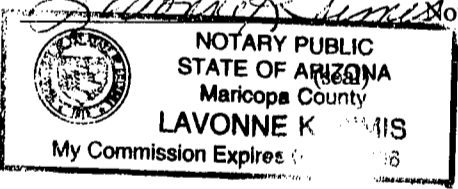
Signed this 12 day of July, 2005
GARROTT STRAZ Printed
Garrett Straz Signed

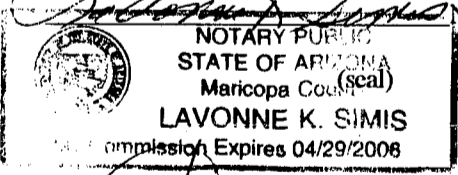
Signed this 13 day of July, 2005
ALEX HILL Printed
Alex Hill Signed


Acknowledged before me this 10 day of July, 2005
[Signature] Notary


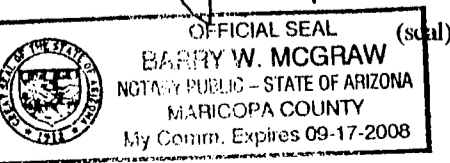
Acknowledged before me this 10 day of July, 2005
[Signature] Notary


Acknowledged before me this 10 day of July, 2005
[Signature] Notary


Acknowledged before me this 11 day of July, 2005
[Signature] Notary


Acknowledged before me this 11 day of July, 2005
[Signature] Notary


Acknowledged before me this 12 day of July, 2005
[Signature] Notary


Acknowledged before me this 13 day of July, 2005
[Signature] Notary


NOTICE!!

These documents have been scanned!

Do not place un-scanned documents beneath this notice!

Do not remove this notice from this file!

GPO Jacket No. 560-102
Print Order 61540
Rise Business Services, LLC
Job=AZ15 6/3/2019




Box Number= AZ15108



Claim Begin-End: AMC369683-AMC369686

4 Annual Filings



AZ15108-9

AMC369004-AMC369683

369683

MAINTENANCE FEE PAYMENT

Claimant Name: James L. Hughes
Address: 644 South Temple Street
City: Mesa State: AZ Zip: 85204
Telephone: _____
E-mail address: _____
Signature: James L. Hughes

Check here if this is a change of address.

RECEIVED
BLM AZ STATE OFFICE
2020 AUG - 3 A 8:44
PHOENIX, ARIZONA
BLM
Date
Stamp

LINE NO.	AMC NUMBER	CLAIM/SITE NAME	COUNTY RECORDER DATA (If available)	TWP	RNG	SEC
1	369683	Rincon Gold # 15		7N	12W	29
2						
3						
4						
5						
6						
7						
8						
9						
10						

List additional claims on Form MCF114.

Bureau of Land Management
Arizona State Office
www.blm.gov/az/

No. of Claims*: _____ x \$165 = _____
Check No: _____ Init. _____
Receipt No.: _____
For BLM Use Only

* \$165 per lode mining claim, mill site, or tunnel site; and \$165 for each 20 acres or portion thereof for each placer mining claim.

Form: MCF112
Revised July 2014

ENTERED
AUG 10 2020
BY: MW

This form is available from the Arizona Geological Survey and may be reproduced.

4773554

United States Department of the Interior
 Bureau of Land Management

Receipt

DIV OF LANDS, MINRLS & ENERGY
 ONE N CENTRAL AVE
 PHOENIX, AZ 85004 -4427
 Phone: 602-417-9200

No: 4773554

Transaction #: 4900407	
Date of Transaction: 08/03/2020	
CUSTOMER:	
JAMES L HUGHES 644 S TEMPLE ST MESA, AZ 85204-3413 US	

LINE #	QTY	DESCRIPTION	REMARKS	UNIT PRICE	TOTAL
1	1.00	LOCATABLE MINERALS / MINING CLAIMS-NOT NEW-UNADJUD, ONE AUTH NO. ONLY / MINING CLAIM MONEY RECEIVED CASES: AMC369683/\$165.00		- n/a -	165.00
TOTAL:					\$165.00

PAYMENT INFORMATION			
1	AMOUNT:	165.00	POSTMARKED: N/A
	TYPE:	CHECK	RECEIVED: 08/03/2020
	CHECK NO:	26593066877	
	NAME:	HUGHES, JAMES L 644 S TEMPLE ST MESA AZ 85204-3413 US	

REMARKS

This receipt was generated by the automated BLM Collections and Billing System and is a paper representation of a portion of the official electronic record contained therein.

James L. Hughes
644 South Temple Street
Mesa, Arizona 85204



U.S. POSTAGE PAID
FCM LETTER
MESA, AZ
85201
JUL 29, 20
AMOUNT

\$4.10

R2305K133515-04

Bureau of Land Management
One North Central Avenue
Suite 800
Phoenix, Arizona 85004

PHOENIX, ARIZONA

2020 AUG -3 A 8:44

RECEIVED
BLM AZ STATE OFFICE

85004-442700



AMC 369683

MAINTENANCE FEE PAYMENT

Claimant Name: James L. Hughes
Address: 644 South Temple
City: Mesa State: Az Zip: 85204
Telephone: _____
E-mail address: _____
Signature: James L. Hughes

Check here if this is a change of address.

RECEIVED
ARIZONA STATE OFFICE
2019 JUL -5 P 1:49
PHOENIX, ARIZONA
BLM
Date
Stamp

LINE NO.	AMC NUMBER	CLAIM/SITE NAME	COUNTY RECORDER DATA (If available)	TWP	RNG	SEC
1	369683	Rincon Gold*15		7N	12W	29
2						
3						
4						
5						
6						
7						
8						
9						
10						

List additional claims on Form MCF114.

Bureau of Land Management
Arizona State Office
www.blm.gov/az/

No. of Claims*: 1 x \$165 = \$165.00
Check No: Cash Init. EH
Receipt No.: 4501286
For BLM Use Only

* \$155 per lode mining claim, mill site, or tunnel site; and \$155 for each 20 acres or portion thereof for each placer mining claim.

Form: MCF112
Revised July 2014

This form is available from the Arizona Geological Survey and may be reproduced.

ENTERED
JUL 26 2019
BY: AD

**United States Department of the Interior
Bureau of Land Management**
DIV OF LANDS, MINRLS & ENERGY
ONE N CENTRAL AVE
PHOENIX, AZ 85004 -4427
Phone: 602-417-9200

Receipt

No: 4501286

Transaction #: 4621630	
Date of Transaction: 07/05/2019	
CUSTOMER:	
JAMES L HUGHES 644 S TEMPLE ST MESA, AZ 85204-3413 US	

LINE #	QTY	DESCRIPTION	REMARKS	UNIT PRICE	TOTAL
1	1.00	LOCATABLE MINERALS / MINING CLAIMS- NOT NEW-UNADJUD, ONE AUTH NO. ONLY / MINING CLAIM MONEY RECEIVED CASES: AMC369683/\$165.00	2020 MAINT (1)	- n/a -	165.00
TOTAL:					\$165.00

PAYMENT INFORMATION					
1	AMOUNT:	165.00	POSTMARKED:	N/A	
	TYPE:	CASH	RECEIVED:	07/05/2019	
	NAME:	HUGHES, JAMES L 644 S TEMPLE ST MESA AZ 85204-3413 US			

REMARKS

This receipt was generated by the automated BLM Collections and Billing System and is a paper representation of a portion of the official electronic record contained therein.

369683

MAINTENANCE FEE PAYMENT

Claimant Name: James L Hughes

Address: 644 South Temple

City: Mesa State: Az Zip: 85204

Telephone: _____

E-mail address: _____

Signature: James L Hughes

Check here if this is a change of address.

RECEIVED
 STATE OFFICE
 2018 JUL 26 P 12:20
 PHOENIX, ARIZONA
 BLM
 Date
 Stamp

LINE NO.	AMC NUMBER	CLAIM/SITE NAME	COUNTY RECORDER DATA (If available)	TWP	RNG	SEC
1	369683	Rincon Gold # 15		7N	12W	29
2						
3						
4						
5						
6						
7						
8						
9						
10						

List additional claims on Form MCF114.

**Bureau of Land Management
Arizona State Office
www.blm.gov/az/**

No. of Claims*: 1 x \$155 = 155
 Check No: CASH Init. DER
 Receipt No.: 4720043
 For BLM Use Only

* \$155 per lode mining claim, mill site, or tunnel site; and \$155 for each 20 acres or portion thereof for each placer mining claim.

Form: MCF112
Revised July 2014

This form is available from the Arizona Geological Survey and may be reproduced.

ENTERED
 JUL 27 2018
 BY: RAM

Login ID 2450
Entry Date 07/30/2018
Total Amount \$155.00

Original Order Items

Line	Order#	AuthNos	TransDate	Action	Amount	CostCtr	R Org	BPD Year	Fund
1	4335237	AMC359683	07/26/2018	MINING CLAIM MONEY RECEIVED	\$155.00	LLAZ920000	LLAZ920000	2018	XXXL6500I

Order Items To Be Generated for Transfer

Line	Order#	AuthNos	TransDate	Action	Amount	CostCtr	R Org	BPD Year	Fund
1	4335237	AMC359683	7/30/2018	MINING CLAIM MONEY RECEIVED	\$-155.00	LLAZ920000	LLAZ920000	2018	XXXL6500I
2	4335237	AMC369683	7/30/2018	MINING CLAIM MONEY RECEIVED	\$155.00	LLAZ920000	LLAZ920000	2018	XXXL6500I

*Transferred
 7/30/18
 AMC*

369683

AMC Number Log
(SNAM)

**HOW TO USE THIS FORM, SIMPLY ENTER THE NEXT NUMBER IN CELL A1.
The formula will generate the sequential numbers. There is no need to
enter every single number manually. Print your page, then come back and
enter the next number. Do this until you have the number of pages you
want.**

**PRINT PAGE - Go to File > Print > Print Pages 1 to 1 (if you do not select 1 to
1, then you will print these instructions as well.**

United States Department of the Interior
Bureau of Land Management
 DIV OF LANDS, MINRLS & ENERGY
 ONE N CENTRAL AVE
 PHOENIX, AZ 85004 -4427
 Phone: 602-417-9200

Receipt

No: 4220043

Transaction #: 4335237	
Date of Transaction: 07/26/2018	
CUSTOMER:	
JAMES L HUGHES 644 S TEMPLE ST MESA, AZ 85204-3413 US	

LINE #	QTY	DESCRIPTION	REMARKS	UNIT PRICE	TOTAL
1	1.00	LOCATABLE MINERALS / MINING CLAIMS-NOT NEW-UNADJUD, ONE AUTH NO. ONLY / MINING CLAIM MONEY RECEIVED CASES: AMC359683/\$155.00	2019 MAINT/1	- n/a -	155.00
TOTAL:					\$155.00

PAYMENT INFORMATION			
1	AMOUNT:	155.00	POSTMARKED: N/A
	TYPE:	CASH	RECEIVED: 07/26/2018
	NAME:	HUGHES, JAMES L 644 S TEMPLE ST MESA AZ 85204-3413 US	

REMARKS
<i>Authorization failed PER</i>

This receipt was generated by the automated BLM Collections and Billing System and is a paper representation of a portion of the official electronic record contained therein.

369683

When Recorded Return Document to:

James L. Hughes
644 S. Temple
Mesa, Az 85204

MAINTENANCE FEE PAYMENT

Claimant Name: James L. Hughes
Address: 644 South Temple
City: Mesa State: Az Zip: 85204
Telephone: _____
E-mail address: _____
Signature: James L. Hughes

Check here if this is a change of address.

RECEIVED
BLM AZ STATE OFFICE
2011 JUL 19 A 9:12
PHOENIX, ARIZONA
BLM
Date
Stamp

LINE NO.	AMC NUMBER	CLAIM/SITE NAME	COUNTY RECORDER DATA (If available)	TWP	RNG	SEC
1	369683	Rincon Gold # 15		7N	12W	29
2						
3						
4						
5						
6						
7						
8						
9						
10						

List additional claims on Form MCF114.

Bureau of Land Management
Arizona State Office
www.blm.gov/az/

No. of Claims*: 1 x \$155 = 155.00
Check No: Cash Init. AG
Receipt No.: 3894980
For BLM Use Only

* \$155 per lode mining claim, mill site, or tunnel site; and \$155 for each 20 acres or portion thereof for each placer mining claim.

Form: MCF112
Revised July 2014

This form is available from the Arizona Geological Survey and may be reproduced.

ENTERED
JUL 20 2017
BY: Riam

United States Department of the Interior
Bureau of Land Management
 DIV OF LANDS, MINRLS & ENERGY
 ONE N CENTRAL AVE
 PHOENIX, AZ 85004 -4427
 Phone: 602-417-9200

Receipt

No: 3894980

Transaction #: 4004253	
Date of Transaction: 07/19/2017	
CUSTOMER:	
JAMES L HUGHES 644 S TEMPLE ST MESA, AZ 85204-3413 US	

LINE #	QTY	DESCRIPTION	REMARKS	UNIT PRICE	TOTAL
1	1.00	LOCATABLE MINERALS / MINING CLAIMS- NOT NEW-UNADJUD, ONE AUTH NO. ONLY / MINING CLAIM MONEY RECEIVED CASES: AMC369683/\$155.00	2018 MAINT (1)	- n/a -	155.00
TOTAL:					\$155.00

PAYMENT INFORMATION			
1	AMOUNT:	155.00	POSTMARKED: N/A
	TYPE:	CASH	RECEIVED: 07/19/2017
	NAME:	HUGHES, JAMES L 644 S TEMPLE ST MESA AZ 85204-3413 US	

REMARKS

This receipt was generated by the automated BLM Collections and Billing System and is a paper representation of a portion of the official electronic record contained therein.

369683

MAINTENANCE FEE PAYMENT

Claimant Name: James L Hughes
Address: 644 South Temple
City: Mesa State: Az Zip: 85204
Telephone: _____
E-mail address: _____
Signature: James L Hughes

RECEIVED
BLM STATE OFFICE
2016 JUL -6 P 2:04
MARIK, ARIZONA
BLM
Date
Stamp

Check here if this is a change of address.

LINE NO.	AMC NUMBER	CLAIM/SITE NAME	COUNTY RECORDER DATA (If available)	TWP	RNG	SEC
1	369683	Rincon Gold # 15		7N	12W	29
2						
3						
4						
5						
6						
7						
8						
9						
10						

List additional claims on Form MCF114.

No. of Claims*: 1 x \$155 = 155
Check No: cash Init. EH
Receipt No.: 3600233
For BLM Use Only

Bureau of Land Management
Arizona State Office
www.blm.gov/az/

* \$155 per lode mining claim, mill site, or tunnel site; and \$155 for each 20 acres or portion thereof for each placer mining claim.

Form: MCF112
Revised July 2014

This form is available from the Arizona Geological Survey and may be reproduced.

ENTERED
JUL - 7 2016
BY: [Signature]

**United States Department of the Interior
Bureau of Land Management
DIV OF LANDS, MINRLS & ENERGY
ONE N CENTRAL AVE
PHOENIX, AZ 85004 -4427
Phone: 602-417-9200**

Receipt

No: 3600233

Transaction #: 3703582	
Date of Transaction: 07/06/2016	
CUSTOMER:	
JAMES L HUGHES 644 S TEMPLE ST MESA, AZ 85204-3413 US	

LINE #	QTY	DESCRIPTION	REMARKS	UNIT PRICE	TOTAL
1	1.00	LOCATABLE MINERALS / MINING CLAIMS- NOT NEW-UNADJUD, ONE AUTH NO. ONLY / MINING CLAIM MONEY RECEIVED CASES: AMC369683/\$155.00	2017 MAINT (1)	- n/a -	155.00
TOTAL:					\$155.00

PAYMENT INFORMATION			
1	AMOUNT:	155.00	POSTMARKED: N/A
	TYPE:	CASH	RECEIVED: 07/06/2016
	NAME:	HUGHES, JAMES L 644 S TEMPLE ST MESA AZ 85204-3413 US	

REMARKS

This receipt was generated by the automated BLM Collections and Billing System and is a paper representation of a portion of the official electronic record contained therein.

When Recorded Return Document to:

James L Hughes
644 S. Temple
Mesa, Az 85204

~~369683~~
369683

Check here is this is a change of address.

Telephone: _____

E-mail address: _____

AFFIDAVIT OF PERFORMANCE OF ANNUAL WORK

1. State of Arizona, County of La Paz ss:

2. I (Name) James L Hughes

3. Reside at (Address) 644 S. Temple

City Mesa County Maricopa

RECEIVED
M AZ STATE OFFICE
2015 JUL 21 P 3: 16
PHOENIX, ARIZONA
BLM
Date
Stamp

State Az Zip 85204 being duly sworn, depose and say that I am a citizen of the United States, more than eighteen years of age, and that all of the facts set forth in this affidavit, subject to the provisions and penalties of 18 U.S.C. 1001 pertaining to the filing of false, fictitious, or fraudulent statements with the United States, are true and correct according to the best of my knowledge, information and belief.

4. Owner's name and address (If not shown in Items 1-3 above). _____

5. That I am personally acquainted with the mining claim(s). The work and improvements were made by and at the expense of the owner(s) of said claim(s). Said contiguous group of claims, listed on this document, are situated in the

(optional) Mining District; La Paz County, Arizona.

Line No.	AMC NUMBER	CLAIM/SITE NAME	COUNTY RECORDER DATA (If available)	TWP	RNG	SEC
1	369683	Rincen Gold #15		7N	12W	29
2						
3						
4						
5						
6						

INTERED
JUL 22 2015
BY: Ram

Form: MCF108
Revised Jan. 2006
Page 1 of 2
RECEIPT COPIED FOR
MAINT + POL (RAM)

RECEIVED
BLM AZ STATE OFFICE
2015 JUL 21 P 3
PHOENIX, ARIZONA

BLM
Date
Stamp

7						
8						
9						
10						

6. That between the dates starting at 12 o'clock noon on September 1, 20 14 and ending at 12 o'clock noon on September 1, 20 15 at least \$ 700.00 dollars worth of work and improvements were done and performed upon said claim(s) or upon one or more of a contiguous group of claims for the benefit of all, wholly or partly outside of a contiguous group of claims for the benefit of all, not including the location work.

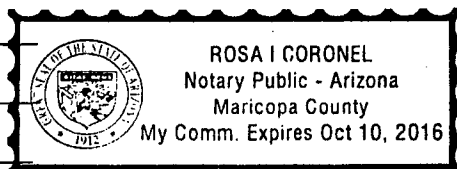
7. That the following persons were employed to perform the work and improvements described herein: James L. Hughes

8. That the work and improvements performed were: Digging gravels with shovels, classifying with sieves, running materials through water over riffles in a recirculating high banker, panning concentrates with gold pan in tub with water.

9. Dated: 7-21-2015 Signature: James L. Hughes

SUBSCRIBED AND SWORN TO before me, a Notary Public, this 21 day of July 2015

By: James L. Hughes
Notary Public
My Commission Expires 10/10/2016



Bureau of Land Management
Arizona State Office
www.az.blm.gov

No. of Claims: 1 x \$10 = 10.00
Check No.: CASH Init. EG
Receipt No.: 3347589
For BLM Use Only

United States Department of the Interior
Bureau of Land Management
 LANDS/RECREATION & PLANNING
 ONE N CENTRAL AVE
 PHOENIX, AZ 85004 -2203
 Phone: 602-417-9200

Receipt

No: 3347589

Transaction #: 3445397	
Date of Transaction: 07/21/2015	
CUSTOMER:	
JAMES L HUGHES 644 S TEMPLE ST MESA, AZ 85204-3413 US	

LINE #	QTY	DESCRIPTION	REMARKS	UNIT PRICE	TOTAL
1	1.00	LOCATABLE MINERALS / MINING CLAIMS- NOT NEW-UNADJUD, ONE AUTH NO. ONLY / MINING CLAIM MONEY RECEIVED CASES: AMC369683/\$165.00	2015 POL (1); 2016 MAINT (1)	- n/a -	165.00
TOTAL:					\$165.00

PAYMENT INFORMATION			
1	AMOUNT:	165.00	POSTMARKED: N/A
	TYPE:	CASH	RECEIVED: 07/21/2015
	NAME:	HUGHES, JAMES L 644 S TEMPLE ST MESA AZ 85204-3413 US	

REMARKS

This receipt was generated by the automated BLM Collections and Billing System and is a paper representation of a portion of the official electronic record contained therein.

COPIED RECEIPT

ENTERED
 JUL 22 2015
 BY: *R. [Signature]*

369683

MAINTENANCE FEE PAYMENT

Claimant Name: James L. Hughes
Address: 644 South Temple
City: Mesa State: Az Zip: 85204
Telephone: _____
E-mail address: _____
Signature: James L. Hughes

Check here if this is a change of address.

RECEIVED
BLM AZ STATE OFFICE
2015 JUL 21 P 3:18
PHOENIX, ARIZONA
BLM
Date
Stamp

LINE NO.	AMC NUMBER	CLAIM/SITE NAME	COUNTY RECORDER DATA (If available)	TWP	RNG	SEC
1	369683	Rincon Gold #15		7N	12W	29
2						
3						
4						
5						
6						
7						
8						
9						
10						

List additional claims on Form MCF114.

**Bureau of Land Management
Arizona State Office**
www.blm.gov/az/

No. of Claims*: 1 x \$155 = 155
Check No: CASH Init. AS
Receipt No.: 3347589
For BLM Use Only

* \$155 per lode mining claim, mill site, or tunnel site; and \$155 for each 20 acres or portion thereof for each placer mining claim.

Form: MCF112
Revised July 2014

ENTERED
JUL 22 2015
BY: RAM

This form is available from the Arizona Geological Survey and may be reproduced.

RECEIPT COPIED FOR
MAINT + POL (RAM)

SUPPLEMENTAL ATTACHMENT

May be used with the following forms for listing additional mining claims:

Check One.

- Affidavit of Performance of Annual Work
- Maintenance Fee Payment
- Notice of Intent to Hold Mining Claims
- Notice of Non-Liability for Labor and Materials Furnished
- Quit claim Deed

BLM
Date
Stamp

LINE NO.	AMC NUMBER	CLAIM/SITE NAME	COUNTY RECORDER DATA (If available)	TWP	RNG	SEC

Form MCF114
Revised July 2014

This form is available from the Arizona Geological Survey and may be reproduced.

United States Department of the Interior
Bureau of Land Management
 LANDS/RECREATION & PLANNING
 ONE N CENTRAL AVE
 PHOENIX, AZ 85004 -2203
 Phone: 602-417-9200

Receipt

No: 3347589

Transaction #: 3445397	
Date of Transaction: 07/21/2015	
CUSTOMER:	
JAMES L HUGHES 644 S TEMPLE ST MESA, AZ 85204-3413 US	

LINE #	QTY	DESCRIPTION	REMARKS	UNIT PRICE	TOTAL
1	1.00	LOCATABLE MINERALS / MINING CLAIMS- NOT NEW-UNADJUD, ONE AUTH NO. ONLY / MINING CLAIM MONEY RECEIVED CASES: AMC369683/\$165.00	2015 POL (1); <u>2016 MAINT (1)</u>	- n/a -	165.00
TOTAL:					\$165.00

PAYMENT INFORMATION			
1	AMOUNT:	165.00	POSTMARKED: N/A
	TYPE:	CASH	RECEIVED: 07/21/2015
	NAME:	HUGHES, JAMES L 644 S TEMPLE ST MESA AZ 85204-3413 US	

REMARKS

This receipt was generated by the automated BLM Collections and Billing System and is a paper representation of a portion of the official electronic record contained therein.

COPIED RECEIPT

INTERED
 JUL 22 2015
 BY: RAM

UNITED STATES
DEPARTMENT OF THE INTERIOR
BUREAU OF LAND MANAGEMENT

MAINTENANCE FEE WAIVER CERTIFICATION

SEE INSTRUCTIONS ON PAGE 2

JML 1100

AMC 369683

FORM APPROVED
OMB NO. 1004-0114
Expires: October 31, 2016

- This small miner waiver is filed for the assessment year beginning on September 1, 2014 and ending on September 1, 2015.
- The undersigned and all related parties owned ten or fewer mining claims, mill, or tunnel sites located and maintained on Federal lands in the United States of America on September 1, 2014.
- The undersigned have performed the assessment work required by law for each mining claim listed prior to filing this waiver and understand that by filing this form, the undersigned must file an affidavit of assessment work with the Bureau of Land Management (BLM) by the December 30th following the filing of this waiver.
- The undersigned understand that if the assessment work obligation has not yet come due under 30 U.S.C. 28 (for those claims in their first assessment year only), a notice of intent to hold reciting this condition must be recorded by the December 30th following the filing of this waiver.
- The undersigned understand that mill and tunnel sites may also be listed on this waiver and be waived from payment of the maintenance fee, and that a notice of intent to hold for these sites is required to be filed with the BLM by the December 30th following the filing of this waiver.
- The undersigned understand and acknowledge that pursuant to 43 U.S.C. 1212 and 18 U.S.C. 1001, the filing or recording of a false, fictitious, or fraudulent document with the BLM may result in a fine of up to \$250,000, a prison term not to exceed five years, or both.
- The mining claims, mill or tunnel sites for which this waiver from payment of the maintenance fees is requested are:

CLAIM OR SITE NAME	BLM RECORDATION SERIAL NUMBER
1. Rincon Gold # 15	AMC 369683
2.	
3.	
4.	
5.	
6.	
7.	
8.	
9.	
10.	

The owner(s) (claimants) of the above mining claims and sites are:

James L. Hughes
(Owner's Name - Please Print)
644 S. Temple St. Mesa Az 85204
(Owner's Mailing Address)

James L. Hughes
(Owner's Signature)

(City) (State) (Zip Code)

(Owner's Name - Please Print)

(Owner's Mailing Address)

(Owner's Signature)

(City) (State) (Zip Code)

(Owner's Name - Please Print)

(Owner's Mailing Address)

(Owner's Signature)

(City) (State) (Zip Code)

NW CHECKED SEP 22 2014
PB
(Owner's Name - Please Print)

(Owner's Mailing Address)

(Owner's Signature)

(City) (State) (Zip Code)

(Continued on page 2)

original ink - JML

ENTERED
AC 483
SEP 08 2014
BY: PB

PHOENIX, ARIZONA
2014 JUL 25 PM 1:35
RECEIVED
BLM AZ STATE OFFICE

PHOENIX, ARIZONA

2014 JUL 25 PM 1:32

PHOENIX, ARIZONA RECEIVED

(Owner's Name - Please Print)	(Owner's Signature)		
(Owner's Mailing Address)	(City)	(State)	(Zip Code)
(Owner's Name - Please Print)	(Owner's Signature)		
(Owner's Mailing Address)	(City)	(State)	(Zip Code)
(Owner's Name - Please Print)	(Owner's Signature)		
(Owner's Mailing Address)	(City)	(State)	(Zip Code)
(Owner's Name - Please Print)	(Owner's Signature)		
(Owner's Mailing Address)	(City)	(State)	(Zip Code)

18 U.S.C. 1001 and 43 U.S.C. 1212 make it a crime for any person knowingly and willfully to make to any department or agency of the United States any false, fictitious or fraudulent statements or representations as to any matter within its jurisdiction.

INSTRUCTIONS

1. This certification is made under the provisions of 43 U.S.C. § 1744 and 30 U.S.C. §28-28k and the regulations thereunder (43 CFR Part 3830).
2. The claimant(s) must fill in the dates in paragraph 1 for the beginning and ending of the assessment year for which this waiver is sought.
3. The claimant(s) must fill in the date in paragraph 2 for the beginning of the assessment year for which this waiver is sought.
4. All claim and site names and BLM serial numbers must be listed for the mining claims, mill sites, and tunnel sites for which the waiver is sought.
5. All owners of the mining claims, mill sites, and tunnel sites and their addresses must be given.
6. This waiver form must be signed by all the claimants or their designated agent, in original form. If an agent is designated, a notarized designation of agent, signed by all of the claimants with proper address given, must be submitted with this waiver.
7. This form must be filed no later than September 1st for the upcoming assessment year in the BLM State Office where the mining claims or sites are recorded, or the waiver cannot be granted by the BLM. (Example: To obtain a waiver for the assessment year 2012, which begins on September 1, 2011, you must qualify for and file for a waiver no later than September 1, 2011, in the proper BLM State Office.)
8. For all mining claims which require assessment work, you must record an affidavit of labor on or before the December 30th immediately following the filing of this waiver. For all other mining claims or sites waived, you must record a notice of intent to hold on or before the December 30th immediately following the filing of this waiver.
9. Mill and tunnel sites may also be listed on this waiver and be waived from payment of the maintenance fee. A notice of intent to hold for these sites is required to be filed by the December 30th following the filing of this waiver.

RECEIVED
 STATE OFFICE
 JUL 25 1:32

PHOENIX, ARIZONA

PHOENIX, ARIZONA

2014 JUL 25 P 1:35

RECEIVED
 BLM AZ STATE OFFICE

FOR OFFICIAL USE ONLY

CHECKED BY: []

AMC369683

When Recorded Return Document to:

James L. Hughes
644 S. Temple
Mesa, Az 85204

Check here is this is a change of address.

Telephone: _____

E-mail address: _____

AFFIDAVIT OF PERFORMANCE OF ANNUAL WORK

1. State of Arizona, County of La Paz ss:

2. I (Name) James L. Hughes

3. Reside at (Address) 644 S. Temple

City Mesa County Maricopa

RECEIVED
BLM AZ STATE OFFICE
2014 JUL 25 P 1:29
PHOENIX, ARIZONA

BLM
Date
Stamp

State Az Zip 85204 being duly sworn, depose and say that I am a citizen of the United States, more than eighteen years of age, and that all of the facts set forth in this affidavit, subject to the provisions and penalties of 18 U.S.C. 1001 pertaining to the filing of false, fictitious, or fraudulent statements with the United States, are true and correct according to the best of my knowledge, information and belief.

4. Owner's name and address (If not shown in Items 1-3 above). _____

5. That I am personally acquainted with the mining claim(s). The work and improvements were made by and at the expense of the owner(s) of said claim(s). Said contiguous group of claims, listed on this document, are situated in the

_____ (optional) Mining District; La Paz County, Arizona.

Line No.	AMC NUMBER	CLAIM/SITE NAME	COUNTY RECORDER DATA (If available)	TWP	RNG	SEC
1	369683	Rincon Gold #15		7N	12W	29
2						
3						
4						
5						
6						

ENTERED
JUL 28 2014
BY: RAM

RECEIVED
 LIMAZ STATE OFFICE
 2014 JUL 25 P 1:29
 PHOENIX, ARIZONA
 BLM
 Date
 Stamp

7						
8						
9						
10						

6. That between the dates starting at 12 o'clock noon on September 1, 20 13 and ending at 12 o'clock noon on September 1, 20 14 at least \$ 1200.00 dollars worth of work and improvements were done and performed upon said claim(s) or upon one or more of a contiguous group of claims for the benefit of all, wholly or partly outside of a contiguous group of claims for the benefit of all, not including the location work.


7. That the following persons were employed to perform the work and improvements described herein: James L. Hughes

8. That the work and improvements performed were: Washing gravels collected from washes on this claim with a recirculating highbanker and gold pan.

9. Dated: 7-25-2014 Signature: James L. Hughes

SUBSCRIBED AND SWORN TO before me, a Notary Public, this 25th day of July 2014


By: James Lynn Hughes
 Notary Public Mayra Dabdab Elias
 My Commission Expires July 19, 2015



No. of Claims: 1 x \$10 = 10
 Check No.: CASH Init. ME
 Receipt No.: 3085301
 For BLM Use Only

Bureau of Land Management
 Arizona State Office
www.az.blm.gov

United States Department of the Interior
Bureau of Land Management
 LANDS/RECREATION & PLANNING
 ONE N CENTRAL AVE
 PHOENIX, AZ 85004 -2203
 Phone: 602-417-9200



Receipt

No: 3085301

Transaction #: 3176630	
Date of Transaction: 07/25/2014	
CUSTOMER:	
JAMES L HUGHES 644 S TEMPLE ST MESA, AZ 85204-3413 US	

LINE #	QTY	DESCRIPTION	REMARKS	UNIT PRICE	TOTAL
1	1.00	LOCATABLE MINERALS / MINING CLAIMS- NOT NEW-UNADJUD, ONE AUTH NO. ONLY / MINING CLAIM MONEY RECEIVED CASES: AMC369683/\$10.00	POL 2014/1 WAV	- n/a -	10.00
TOTAL:					\$10.00

PAYMENT INFORMATION					
1	AMOUNT:	10.00	POSTMARKED:	N/A	
	TYPE:	CASH	RECEIVED:	07/25/2014	
	NAME:	HUGHES, JAMES L 644 S TEMPLE ST MESA AZ 85204-3413 US			

REMARKS

This receipt was generated by the automated BLM Collections and Billing System and is a paper representation of a portion of the official electronic record contained therein.

UNITED STATES DEPARTMENT OF THE INTERIOR
BUREAU OF LAND MANAGEMENT

369683

MAINTENANCE FEE WAIVER CERTIFICATION

77

FORM APPROVED
OMB NO. 1004-0114
Expires: February 28, 2010

SEE INSTRUCTIONS ON REVERSE

1. This small miner waiver is filed for the assessment year beginning at noon on September 1, 2013 and ending at noon on September 1, 2014.
2. The undersigned and all related parties owned ten or fewer mining claims, mill, or tunnel sites located and maintained on Federal lands in the United States of America on September 1, 2013.
3. The undersigned have performed the assessment work **required by law** for each mining claim listed **prior to filing this waiver** and understand that by filing this form; an affidavit of assessment work **must** be recorded by the December 30th following the filing of this waiver.
4. The undersigned understand that if the assessment work obligation has not yet come due under 30 U.S.C. 28 (for those claims in their first assessment year only); a notice of intent to hold reciting this condition **must** be recorded by the December 30th following the filing of this waiver.
5. The undersigned understand that mill and tunnel sites may also be listed upon this waiver and be waived from payment of the maintenance fee; and that a notice of intent to hold for these sites is required to be recorded by the December 30th immediately following the filing of this waiver.
6. The undersigned understand and acknowledge that pursuant to 43 U.S.C. 1212 and 18 U.S.C. 1001; the filing or recording of a false, fictitious, or fraudulent document with the Bureau of Land Management may result in a fine of up to \$250,000, a prison term not to exceed five years, or both.
7. The mining claims, mill or tunnel sites for which this waiver from payment of the maintenance fees is requested are:

CLAIM OR SITE NAME	BLM RECORDATION SERIAL NUMBER
1. <u>Rincon Gold #15</u>	<u>AMC 369683</u>
2.	
3.	
4.	
5.	
6.	
7.	
8.	
9.	
10.	

The owner(s) (claimants) of the above mining claims and sites are:

James L. Hughes ✓
 (Owner's Name - Please Print)
644 S. Temple
 (Street or P.O. Box)
Mesa Az 85204
 (City) (State) (Zip Code)

James L. Hughes
 (Owner's Signature)

 (Owner's Name - Please Print)

 (Street or P.O. Box)

 (City) (State) (Zip Code)

 (Owner's Signature)

 (Owner's Name - Please Print)

 (Street or P.O. Box)

 (City) (State) (Zip Code)

 (Owner's Signature)

(Continued on page 2)

ENTERED
 SEP 16 2013
 BY: RE

1/30

(Owner's Name - Please Print)	(Owner's Signature)		
(Street or P.O. Box)	(City)	(State)	(Zip Code)
(Owner's Name - Please Print)	(Owner's Signature)		
(Street or P.O. Box)	(City)	(State)	(Zip Code)
(Owner's Name - Please Print)	(Owner's Signature)		
(Street or P.O. Box)	(City)	(State)	(Zip Code)
(Owner's Name - Please Print)	(Owner's Signature)		
(Street or P.O. Box)	(City)	(State)	(Zip Code)

INSTRUCTIONS

1. This certification is made under the provisions of § 1744 of Title 43 and § 28-28k of Title 30 of the United States Code; and the regulations thereunder (43 CFR Part 3830).
2. The claimant(s) **must** fill in the dates in paragraph 1 for the beginning and ending of the assessment year for which this waiver is sought.
3. The claimant(s) **must** fill in the date in paragraph 2 for the beginning of the assessment year for which this waiver is sought.
4. All claim and site names and Bureau of Land Management (BLM) serial numbers **must** be listed for the mining claims, mill sites, and tunnel sites for which the waiver is sought.
5. All owners of the mining claims, mill sites, and tunnel sites and their addresses **must** be given.
6. This waiver form **must** be signed by all the claimants or their designated agent, in original form. If an agent is designated, a notarized designation of agent, signed by all of the claimants with proper address given, **must** be submitted with this waiver.
7. This form **must** be filed no later than September 1st for the upcoming assessment year in the BLM State Office where the mining claims or sites are recorded, or the waiver cannot be granted by the BLM. (Example: to obtain a waiver for the assessment year 2000, which begins at noon on September 1, 1999, you **must** qualify for and file for a waiver no later than September 1, 1999, in the proper BLM State Office).
8. For all mining claims which require assessment work, you **must** record an affidavit of labor on or before the December 30th immediately following the filing of this waiver. For all other mining claims or sites waived, you **must** record a notice of intent to hold on or before the December 30th immediately following the filing of this waiver.
9. Mill and tunnel sites may also be listed upon this waiver and be waived from payment of the maintenance fee. A notice of intent to hold for these sites is required to be filed by the December 30th following the filing of this waiver.

NOTICE/BURDEN HOURS STATEMENT

The Privacy Act of 1974, *as amended*, and the regulation in 43 CFR 2.48(d) provide that you be furnished the following information in connection with the information required by this certification of waiver from rental fees.

AUTHORITY: 30 U.S.C. 28-28k; 43 U.S.C. 1201, 1457, 1740, and 1744; and 43 CFR 3830.

PRINCIPLE PURPOSE: This information is to be used to verify that the owner(s) (claimants) of a mining claim has complied with 30 U.S.C. 28f and is entitled to perform assessment work in lieu of paying the maintenance fee for the mining claims listed on this form.

ROUTINE USE: (1) Adjudication of the claimant(s) certification of waiver from paying the maintenance fee otherwise required by 30 U.S.C. 28f. (2) Disclosure may be made to appropriate Federal agencies when location is made within the agency's geographic area of responsibility. (3) Information from the record and/or the record will be transferred to the appropriate Federal, State, or local agency, or a member of the public in response to a specific request for pertinent information. (4) Information may also be provided to the Department of Justice or in a proceeding before a court or adjudicative body; or to Federal, State, local or foreign agencies when needed for enforcement of civil or criminal codes or applicable regulations concerning title rights upon the public land.

EFFECT OF NOT PROVIDING INFORMATION: Disclosure of this information is required by 30 U.S.C. 28f and 43 CFR Part 3830 for those qualified claimants wishing to take the small miner waiver allowed. Failure to supply the information required in this form to support the claimants certification of waiver from payment of the otherwise required maintenance fees will result in the waiver being disallowed and the mining claims subject to forfeiture by BLM under 30 U.S.C. 28i.

The Paperwork Reduction Act of 1995 requires us to inform you that:

This information is being collected to allow the BLM to determine if you qualify for a waiver from the payment of \$100 per mining claim or site maintenance fee established in 30 U.S.C. 28f and the implementing regulations at 43 CFR 3830. A response to this request is required in accordance with the statute to obtain your benefit.

BLM would like you to know that you do not have to respond to this, or any other, Federal agency-sponsored information collection unless it displays a currently valid OMB control number.

Public reporting burden for this form is estimated to average 20 minutes (.33 hours) per response, including time to review instructions, gathering and maintaining data, and completing and reviewing the form. Direct comments regarding this burden estimate, or any other aspect of this form, to the U.S. Department of the Interior, Bureau of Land Management, (1004-0114) Bureau Information Collection Clearance Officer (WO-630), Mail Stop 401 LS, 1849 C St., N.W., Washington, D.C. 20240.

FOR OFFICIAL USE ONLY

PHOENIX, ARIZONA

RECEIVED
BLM STATE OFFICE

2013 JUL 10 P 1:57

When Recorded Return Document to:

James L. Hughes
644 S. Temple
Mesa, Az 85204

Check here is this is a change of address.

Telephone: _____

E-mail address: _____

AFFIDAVIT OF PERFORMANCE OF ANNUAL WORK

1. State of Arizona, County of La Paz ss:

2. I (Name) James L. Hughes

3. Reside at (Address) 644 S. Temple

City Mesa County Maricopa


State AZ Zip 85204 being duly sworn, depose and say that I am a citizen of the United States, more than eighteen years of age, and that all of the facts set forth in this affidavit, subject to the provisions and penalties of 18 U.S.C. 1001 pertaining to the filing of false, fictitious, or fraudulent statements with the United States, are true and correct according to the best of my knowledge, information and belief.

4. Owner's name and address (If not shown in Items 1-3 above). _____

5. That I am personally acquainted with the mining claim(s). The work and improvements were made by and at the expense of the owner(s) of said claim(s). Said contiguous group of claims, listed on this document, are situated in the

(optional) Mining District; La Paz County, Arizona.

Line No.	AMC NUMBER	CLAIM/SITE NAME	COUNTY RECORDER DATA (If available)	TWP	RNG	SEC
1	369683	Rincon Gold #15		7N	12W	29
2						
3						
4						
5						
6						



Form: MCF108
Revised Jan. 2006
Page 1 of 2

ENTERED
AUG 26 2013
BY: AT

BLM
Date
Stamp

RECEIVED
BLM AZ STATE OFFICE
2013 JUL 10 P 1:57
PHOENIX, ARIZONA

7						
8						
9						
10						

6. That between the dates starting at 12 o'clock noon on September 1, 20 12 and ending at 12 o'clock noon on September 1, 20 13 at least \$ 1500.00 dollars worth of work and improvements were done and performed upon said claim(s) or upon one or more of a contiguous group of claims for the benefit of all, wholly or partly outside of a contiguous group of claims for the benefit of all, not including the location work.

7. That the following persons were employed to perform the work and improvements described herein: James L. Hughes

8. That the work and improvements performed were: Washing gravels on this claim over riffles of a recirculating high banker, panning out concentrates with a gold pan in a wash tub.


9. Dated: 7-10-2013 Signature: James L. Hughes

SUBSCRIBED AND SWORN TO before me, a Notary Public, this 10th day of July 20 13

By: James Lynn Hughes

Notary Public Raquel Cadriel

My Commission Expires 12/06/2015



Bureau of Land Management
Arizona State Office
www.az.blm.gov

No. of Claims: 1 x \$10 = 10
 Check No.: CASH Init. SC
 Receipt No.: 2829715
 For BLM Use Only

**United States Department of the Interior
Bureau of Land Management
LANDS/RECREATION & PLANNING
ONE N CENTRAL AVE
PHOENIX, AZ 85004 -2203
Phone: 602-417-9200**

Receipt

No: 2829715

Transaction #: 2915116	
Date of Transaction: 07/10/2013	
CUSTOMER:	
JAMES L HUGHES 644 S TEMPLE ST MESA, AZ 85204-3413 US	

LINE #	QTY	DESCRIPTION	REMARKS	UNIT PRICE	TOTAL
1	1.00	LOCATABLE MINERALS / MINING CLAIMS- NOT NEW-UNADJUD, ONE AUTH NO. ONLY / MINING CLAIM MONEY RECEIVED CASES: AMC369683/\$10.00	WAIVER & POL (1)	- n/a -	10.00
TOTAL:					\$10.00

PAYMENT INFORMATION					
1	AMOUNT:	10.00	POSTMARKED:	N/A	
	TYPE:	CASH	RECEIVED:	07/10/2013	
	NAME:	HUGHES, JAMES L 644 S TEMPLE ST MESA AZ 85204-3413 US			

REMARKS

This receipt was generated by the automated BLM Collections and Billing System and is a paper representation of a portion of the official electronic record contained therein.

AMC 369683

UNITED STATES
DEPARTMENT OF THE INTERIOR
BUREAU OF LAND MANAGEMENT
**MAINTENANCE FEE PAYMENT FORM
FOR PLACER MINING CLAIMS**

Remitter Name: Carl & Diane Balderson, Jr.

Mailing Address: 18 Ashwood Drive

City, State, Zip: Vienna, WV 26105

Check here if this is a change of address.

FOR COUNTY RECORDER'S USE

No. of claims 1
Total due BLM \$ 1,120.⁰⁰

- The maintenance fee may be paid by cash, check, money order, Bureau of Land Management (BLM) Declining Deposit Account, or credit card (VISA, American Express, Discover, or MasterCard). Payments must be remitted to the BLM State Office where your claim or site is recorded and received on or before September 1. If the payment is mailed, the envelope must be postmarked by a bona fide delivery service on or before September 1 and received at the proper BLM State Office within 15 calendar days after the due date. Payments may also be made by telephone using a credit card. A complete listing of BLM State Offices with their addresses and phone numbers can be found at <http://www.blm.gov>.
- The maintenance fee for the following claim(s) applies to the assessment year 2014.

CLAIM NAME	BLM SERIAL NO.	ACRES IN CLAIM	PAYMENT DUE TO THE BLM (See Instructions on Page 2)
Gold Rush #23	AMC 369685	160	\$1,120. ⁰⁰

CK # 1216

ENTERED
AUG 29 2013
BY: IS

RECEIVED
BLM AZ STATE OFFICE
2013 AUG 22 P 3:03
PHOENIX, ARIZONA


Use a separate sheet for additional claim names, serial numbers, and claimant names and addresses

Receipt # 2862851
A.H.

MAINTENANCE FEE PAYMENT

Claimant Name: CARL + DIANE BALDESON, JR.
 Address: 18 Ashwood Drive
 City: Vienna State: WV Zip: 26105
 Telephone: 304-295-8422
 E-mail address: dibalden@suddenlink.net
 Signature: Diane B. Baldeson

Check here if this is a change of address.



LINE NO.	AMC NUMBER	CLAIM/SITE NAME	COUNTY RECORDER DATA (If available)	TWP	RNG	SEC
1	369685	Gold Rush # 23		4N	11W	6
2						
3						
4						
5						
6						
7						
8						
9						
10						

List additional claims on Form MCF114.

Bureau of Land Management
Arizona State Office
www.blm.gov/az/

No. of Claims: _____ x \$140 = _____
 Check No: _____ Init. _____
 Receipt No.: _____
For BLM Use Only

Form: MCF112
 Revised July 2009

This form is available from the **Arizona Department of Mines and Mineral Resources** and may be reproduced.

United States Department of the Interior
Bureau of Land Management
 LANDS/RECREATION & PLANNING
 ONE N CENTRAL AVE
 PHOENIX, AZ 85004 -2203
 Phone: 602-417-9200

Receipt

No: 2862851

Transaction #: 2948744	
Date of Transaction: 08/23/2013	
CUSTOMER:	
CARL W BALDERSON 18 ASHWOOD DR VIENNA, WV 26105-3310 US	

LINE #	QTY	DESCRIPTION	REMARKS	UNIT PRICE	TOTAL
1	1.00	LOCATABLE MINERALS / MINING CLAIMS- NOT NEW-UNADJUD, ONE AUTH NO. ONLY / MINING CLAIM MONEY RECEIVED CASES: AMC369685/\$1120.00	MAINT FEE PYMNT (1) 2014	- n/a -	1120.00
TOTAL:					\$1,120.00

PAYMENT INFORMATION					
1	AMOUNT:	1120.00	POSTMARKED:	08/19/2013	
	TYPE:	CHECK	RECEIVED:	08/22/2013	
	CHECK NO:	1216			
	NAME:	BALDERSON, DIANE B 18 ASHWOOD DR VIENNA WV 26105-3310 US			

REMARKS

This receipt was generated by the automated BLM Collections and Billing System and is a paper representation of a portion of the official electronic record contained therein.

Amc 369685

MAINTENANCE FEE PAYMENT

Claimant Name: Carl + Diane Balderson, Jr
Address: 18 Ashwood Drive
City: Vienna State: WV Zip: 26105
Telephone: 304-295-8422
E-mail address: dibald@ suddenlink.net
Signature: Diane B. Balderson

Check here if this is a change of address.

RECEIVED
BLM
Date Stamp
PHOENIX, ARIZONA
2012 AUG - 6 P 3:28

1600x
3/120
140 pd
\$980
arises
Pd Nov 19
AT

LINE NO.	AMC NUMBER	CLAIM/SITE NAME	COUNTY RECORDER DATA (If available)	TWP	RNG	SEC
1	Amc 369685	Gold Rush # 23		4N	11W	6
2						
3						
4						
5						
6						
7						
8						
9						
10						

List additional claims on Form MCF114.

Bureau of Land Management
Arizona State Office
www.blm.gov/az/

No. of Claims: 1 x \$140 = 140
Check No: 1195 Init. SC
Receipt No.: 2624972
For BLM Use Only

Form: MCF112
Revised July 2009

This form is available from the Arizona Department of Mines and Mineral Resources and may be reproduced.

8/16/2012 T S
ENTERED INTO COMPUTER

CARL BALDERSON, JR.
DIANE BALDERSON
18 ASHWOOD DR
VIENNA WV 26105-3310

CERTIFIED MAIL™



7011 2970 0000 7348 6137



UNITED STATES
POSTAL SERVICE

1000



85004

U.S. POSTAGE
PAID
VIENNA, WV
26105
AUG 04, 2012
AMOUNT

\$5.75

00069376-07

**RETURN RECEIPT
REQUESTED**

DOI/BLM Arizona State Office
#1 North Central Avenue, Suite 800
Phoenix, AZ 85004-4427

PHOENIX ARIZONA

2012 AUG -6 P 3:28

RECEIVED
BLM STATE OFFICE

8500484427



TOP OF ENVELOPE TO THE RIGHT
ADDRESS FOLD AT DOTTED LINE



CARL BALDERSON, JR.
 DIANE BALDERSON
 18 ASHWOOD DR
 VIENNA WV 26105-3310

**RETURN RECEIPT
 REQUESTED**



DOI/BLM Arizona State Office
 #1 North Central Avenue, Suite 800
 Phoenix, AZ 85004-4427

PHOENIX ARIZONA
 1 2012 AUG -6 P 3:28
 RECEIVED
 BLM AZ STATE OFFICE


850044427





CARL BALDERSON, JR.
 DIANE BALDERSON
 18 ASHWOOD DR
 VIENNA WV 26105-3310

**RETURN RECEIPT
 REQUESTED**

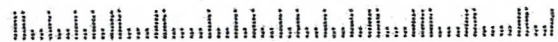


DOI/BLM Arizona State Office
 #1 North Central Avenue, Suite 800
 Phoenix, AZ 85004-4427

PHOENIX, ARIZONA
 1 2012 AUG - 6 P 3:28

RECEIVED
 U.S. MAIL OFFICE

8500484427



United States Department of the Interior
Bureau of Land Management
 LANDS/RECREATION & PLANNING
 ONE N CENTRAL AVE
 PHOENIX, AZ 85004 -2203
 Phone: 602-417-9200

Receipt

No: 2624972

Transaction #: 2705374	
Date of Transaction: 08/07/2012	
CUSTOMER:	
CARL W BALDERSON 18 ASHWOOD DR VIENNA, WV 26105-3310 US	

LINE #	QTY	DESCRIPTION	REMARKS	UNIT PRICE	TOTAL
1	1.00	LOCATABLE MINERALS / MINING CLAIMS-NOT NEW-UNADJUD, ONE AUTH NO. ONLY / MINING CLAIM MONEY RECEIVED CASES: AMC369685/\$140.00	MAINT (1) 2013	- n/a -	140.00
TOTAL:					\$140.00

PAYMENT INFORMATION			
1	AMOUNT:	140.00	POSTMARKED: N/A
	TYPE:	CHECK	RECEIVED: 08/06/2012
	CHECK NO:	1195	
	NAME:	BALDERSON, CARL W 18 ASHWOOD DR VIENNA WV 26105-3310 US	

REMARKS

This receipt was generated by the automated BLM Collections and Billing System and is a paper representation of a portion of the official electronic record contained therein.

November 15, 2012

To: BLM AZ State Office

From: Carl & Diane Balderson, Jr


Re: 3800 (9310) AT
AMC 369683

Enclosed is the additional maintenance fee(s) for our Gold Rush #23 claim. We paid \$140.00 on August 3rd which your office received on August 6, 2012. I was unaware of the Consolidated Appropriation Act of 2012 and the changes in fees until I received a certified letter from your office last week. Since then I have familiarized myself with this Act.

Therefore, I have enclosed a check for \$980.00 to cover the additional fee(s) to be in compliance with the new requirements.

If you have any questions you may contact me at 304-295-8422 or email me at dibalder@suddenlink.net

Respectfully,



Diane B. Balderson
18 Ashwood Drive
Vienna, WV 26105

NO. OF CLAIMS	
AMOUNT	\$980.00
RECEIPT NO.	2692613
INIT.	CLB

** BLM-ASO**

RECEIVED
NOV 19 P 4: 14
PHOENIX, ARIZONA

11/21/12 AT

UNITED STATES
DEPARTMENT OF THE INTERIOR
BUREAU OF LAND MANAGEMENT
**MAINTENANCE FEE PAYMENT FORM
FOR PLACER MINING CLAIMS**

Remitter Name: Carl + Diane Balderson, Jr

Mailing Address: 18 Ashwood Drive

City, State, Zip: Vienna, WV 26105

Check here if this is a change of address.

FOR COUNTY RECORDER'S USE

No. of claims _____
Total due BLM \$ 980.⁰⁰ (Additional fee)

- The maintenance fee may be paid by cash, check, money order, Bureau of Land Management (BLM) Declining Deposit Account, or credit card (VISA, American Express, Discover, or MasterCard). Payments must be remitted to the BLM State Office where your claim or site is recorded and received on or before September 1. If the payment is mailed, the envelope must be postmarked by a bona fide delivery service on or before September 1 and received at the proper BLM State Office within 15 calendar days after the due date. Payments may also be made by telephone using a credit card. A complete listing of BLM State Offices with their addresses and phone numbers can be found at <http://www.blm.gov>.
- The maintenance fee for the following claim(s) applies to the assessment year 2013.


CLAIM NAME	BLM SERIAL NO.	ACRES IN CLAIM	PAYMENT DUE TO THE BLM (See Instructions on Page 2)
Gold Rush #23	Amc 369685	160	\$980. ⁰⁰ (we paid \$180. ⁰⁰ Aug 3, 2012)

RECEIVED
BLM AZ STATE OFFICE
2012 NOV 19 10:14
PHOENIX, ARIZONA

Use a separate sheet for additional claim names, serial numbers, and claimant names and addresses.


Carl & Diane Balderson
18 Ashwood Dr.
Vienna WV 26105

CERTIFIED MAIL™



7011 2970 0000 7348 6113

85004



U.S. POSTAGE
PAID
VIENNA, WV
26105
NOV 15 9 12
PMOUNT

\$5.75
00095816-17

RECEIVED
M AZ STATE OF

NOV 19 P 3:30

PHOENIX, ARIZO

RETURN RECEIPT REQUESTED

BLM AZ State Office
1 North Central Ave. Suite 800
Phoenix, AZ 85004-4427



1000

UNITED STATES
POSTAL SERVICE

PLACE STICKER AT TOP OF ENVELOPE TO THE RIGHT
OF THE RETURN ADDRESS, FOLD AT DOTTED LINE

CERTIFIED MAIL

United States Department of the Interior
Bureau of Land Management
 LANDS/RECREATION & PLANNING
 ONE N CENTRAL AVE
 PHOENIX, AZ 85004 -2203
 Phone: 602-417-9200

Receipt

No: 2692613

Transaction #: 2774323	
Date of Transaction: 11/20/2012	
CUSTOMER:	
CARL W BALDERSON 18 ASHWOOD DR VIENNA, WV 26105-3310 US	

LINE #	QTY	DESCRIPTION	REMARKS	UNIT PRICE	TOTAL
1	1.00	LOCATABLE MINERALS / MINING CLAIMS-NOT NEW-UNADJUD, ONE AUTH NO. ONLY / MINING CLAIM MONEY RECEIVED CASES: AMC369685/\$980.00	ADDITIONAL MONIES FOR MAINT FEE PYMNT 2013	- n/a -	980.00
TOTAL:					\$980.00

PAYMENT INFORMATION					
1	AMOUNT:	980.00	POSTMARKED:	11/15/2012	
	TYPE:	CHECK	RECEIVED:	11/20/2012	
	CHECK NO:	1201			
	NAME:	BALDERSON, DIANE B 18 ASHWOOD DR VIENNA WV 26105-3310 US			

REMARKS

This receipt was generated by the automated BLM Collections and Billing System and is a paper representation of a portion of the official electronic record contained therein.

1/50

UNITED STATES DEPARTMENT OF THE INTERIOR
BUREAU OF LAND MANAGEMENT

101

MAINTENANCE FEE WAIVER CERTIFICATION

FORM APPROVED
OMB NO. 1004-0114
Expires: February 28, 2010

SEE INSTRUCTIONS ON REVERSE

AMC 369683

1. This small miner waiver is filed for the assessment year beginning at noon on September 1, 2012 and ending at noon on September 1, 2013.
2. The undersigned and all related parties owned ten or fewer mining claims, mill, or tunnel sites located and maintained on Federal lands in the United States of America on September 1, 2012.
3. The undersigned have performed the assessment work **required by law** for each mining claim listed **prior to filing this waiver** and understand that by filing this form; an affidavit of assessment work **must** be recorded by the December 30th following the filing of this waiver.
4. The undersigned understand that if the assessment work obligation has not yet come due under 30 U.S.C. 28 (for those claims in their first assessment year only); a notice of intent to hold reciting this condition **must** be recorded by the December 30th following the filing of this waiver.
5. The undersigned understand that mill and tunnel sites may also be listed upon this waiver and be waived from payment of the maintenance fee; and that a notice of intent to hold for these sites is required to be recorded by the December 30th immediately following the filing of this waiver.
6. The undersigned understand and acknowledge that pursuant to 43 U.S.C. 1212 and 18 U.S.C. 1001; the filing or recording of a false, fictitious, or fraudulent document with the Bureau of Land Management may result in a fine of up to \$250,000, a prison term not to exceed five years, or both.
7. The mining claims, mill or tunnel sites for which this waiver from payment of the maintenance fees is requested are:

CLAIM OR SITE NAME	BLM RECORDATION SERIAL NUMBER
1. <u>Rincon Gold #15</u>	<input checked="" type="checkbox"/> <u>AMC 369683</u>
2.	
3.	
4.	
5.	
6.	
7.	
8.	
9.	
10.	

The owner(s) (claimants) of the above mining claims and sites are:

James L. Hughes ✓
(Owner's Name - Please Print)

644 S. Temple
(Street or P.O. Box)

Mesa AZ 85204
(City) (State) (Zip Code)

James L. Hughes
(Owner's Signature)

(Owner's Name - Please Print)

(Street or P.O. Box)

(City) (State) (Zip Code)

(Owner's Signature)

(Owner's Name - Please Print)

(Street or P.O. Box)

(City) (State) (Zip Code)

(Owner's Signature)

(Continued on page 2)

8/9/2012 TS

ENTERED INTO COMPUTER

NW
TS

(Owner's Name - Please Print)	(Owner's Signature)		
(Street or P.O. Box)	(City)	(State)	(Zip Code)
(Owner's Name - Please Print)	(Owner's Signature)		
(Street or P.O. Box)	(City)	(State)	(Zip Code)
(Owner's Name - Please Print)	(Owner's Signature)		
(Street or P.O. Box)	(City)	(State)	(Zip Code)
(Owner's Name - Please Print)	(Owner's Signature)		
(Street or P.O. Box)	(City)	(State)	(Zip Code)

INSTRUCTIONS

1. This certification is made under the provisions of § 1744 of Title 43 and § 28-28k of Title 30 of the United States Code; and the regulations thereunder (43 CFR Part 3830).
2. The claimant(s) **must** fill in the dates in paragraph 1 for the beginning and ending of the assessment year for which this waiver is sought.
3. The claimant(s) **must** fill in the date in paragraph 2 for the beginning of the assessment year for which this waiver is sought.
4. All claim and site names and Bureau of Land Management (BLM) serial numbers **must** be listed for the mining claims, mill sites, and tunnel sites for which the waiver is sought.
5. All owners of the mining claims, mill sites, and tunnel sites and their addresses **must** be given.
6. This waiver form **must** be signed by all the claimants or their designated agent, in original form. If an agent is designated, a notarized designation of agent, signed by all of the claimants with proper address given, **must** be submitted with this waiver.
7. This form **must** be filed no later than September 1st for the upcoming assessment year in the BLM State Office where the mining claims or sites are recorded, or the waiver cannot be granted by the BLM. (Example: to obtain a waiver for the assessment year 2000, which begins at noon on September 1, 1999, you **must** qualify for and file for a waiver no later than September 1, 1999, in the proper BLM State Office).
8. For all mining claims which require assessment work, you **must** record an affidavit of labor on or before the December 30th immediately following the filing of this waiver. For all other mining claims or sites waived, you **must** record a notice of intent to hold on or before the December 30th immediately following the filing of this waiver.
9. Mill and tunnel sites may also be listed upon this waiver and be waived from payment of the maintenance fee. A notice of intent to hold for these sites is required to be filed by the December 30th following the filing of this waiver.

NOTICE/BURDEN HOURS STATEMENT

The Privacy Act of 1974, *as amended*, and the regulation in 43 CFR 2.48(d) provide that you be furnished the following information in connection with the information required by this certification of waiver from rental fees.

AUTHORITY: 30 U.S.C. 28-28k; 43 U.S.C. 1201, 1457, 1740, and 1744; and 43 CFR 3830.

PRINCIPLE PURPOSE: This information is to be used to verify that the owner(s) (claimants) of a mining claim has complied with 30 U.S.C. 28f and is entitled to perform assessment work in lieu of paying the maintenance fee for the mining claims listed on this form.

ROUTINE USE: (1) Adjudication of the claimant(s) certification of waiver from paying the maintenance fee otherwise required by 30 U.S.C. 28f. (2) Disclosure may be made to appropriate Federal agencies when location is made within the agency's geographic area of responsibility. (3) Information from the record and/or the record will be transferred to the appropriate Federal, State, or local agency, or a member of the public in response to a specific request for pertinent information. (4) Information may also be provided to the Department of Justice or in a proceeding before a court or adjudicative body; or to Federal, State, local or foreign agencies when needed for enforcement of civil or criminal codes or applicable regulations concerning title rights upon the public land.

EFFECT OF NOT PROVIDING INFORMATION: Disclosure of this information is required by 30 U.S.C. 28f and 43 CFR Part 3830 for those qualified claimants wishing to take the small miner waiver allowed. Failure to supply the information required in this form to support the claimants certification of waiver from payment of the otherwise required maintenance fees will result in the waiver being disallowed and the mining claims subject to forfeiture by BLM under 30 U.S.C. 28i.

The Paperwork Reduction Act of 1995 requires us to inform you that:

This information is being collected to allow the BLM to determine if you qualify for a waiver from the payment of \$100 per mining claim or site maintenance fee established in 30 U.S.C. 28f and the implementing regulations at 43 CFR 3830. A response to this request is required in accordance with the statute to obtain your benefit.

BLM would like you to know that you do not have to respond to this, or any other, Federal agency-sponsored information collection unless it displays a currently valid OMB control number.

Public reporting burden for this form is estimated to average 20 minutes (.33 hours) per response, including time to review instructions, gathering and maintaining data, and completing and reviewing the form. Direct comments regarding this burden estimate, or any other aspect of this form, to the U.S. Department of the Interior, Bureau of Land Management, (1004-0114) Bureau Information Collection Clearance Officer (WO-630), Mail Stop 401 LS, 1849 C St., N.W., Washington, D.C. 20240.

FOR OFFICIAL USE ONLY

RECEIVED

BLM AZ STATE OFFICE

2012 JUL 23 P 3 49

When Recorded Return Document to:

James L. Hughes
644 S. Temple
Mesa, Az 85204

Check here is this is a change of address.

Telephone: _____

E-mail address: _____

AFFIDAVIT OF PERFORMANCE OF ANNUAL WORK

1. State of Arizona, County of La Paz ss:

2. I (Name) James L. Hughes

3. Reside at (Address) 644 S. Temple

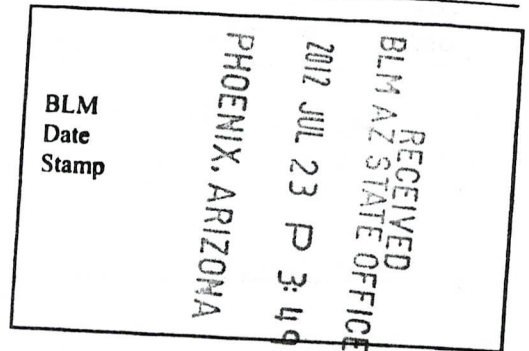
City Mesa County Maricopa

State Az zip 85204 being duly sworn, depose and say that I am a citizen of the United States, more than eighteen years of age, and that all of the facts set forth in this affidavit, subject to the provisions and penalties of 18 U.S.C. 1001 pertaining to the filing of false, fictitious, or fraudulent statements with the United States, are true and correct according to the best of my knowledge, information and belief.

4. Owner's name and address (if not shown in Items 1-3 above). _____

5. That I am personally acquainted with the mining claim(s). The work and improvements were made by and at the expense of the owner(s) of said claim(s). Said contiguous group of claims, listed on this document, are situated in the

(optional) Mining District; La Paz County, Arizona.



Line No.	AMC NUMBER	CLAIM/SITE NAME	COUNTY RECORDER DATA (If available)	TWP	RNG	SEC
1	369683	Rincon Gold #15		7N	12W	29
2						
3						
4						
5						
6						

RECEIVED
BLM AZ STATE OFFICE
2012 JUL 23 P 3:49
PHOENIX, ARIZONA

BLM
Date
Stamp

7					
8					
9					
10					

6. That between the dates starting at 12 o'clock noon on September 1, 20 11 and ending at 12 o'clock noon on September 1, 20 12 at least \$ 65000 dollars worth of work and improvements were done and performed upon said claim(s) or upon one or more of a contiguous group of claims for the benefit of all, wholly or partly outside of a contiguous group of claims for the benefit of all, not including the location work.

7. That the following persons were employed to perform the work and improvements described herein: James

L. Hughes

8. That the work and improvements performed were: Digging gravels with pick and shovel, classifying with sieves and washing gravels over riffles of a recirculating high banker, panning out the concentrates with gold pan in a wash tub with water.

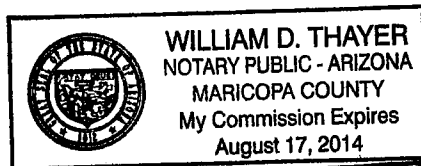
9. Dated: 7-23-2012 Signature: James L Hughes

SUBSCRIBED AND SWORN TO before me, a Notary Public, this 23 day of July 20 12

By: James Hughes

Notary Public William D Thayer

My Commission Expires 8/17/2014



No. of Claims: 1 x \$10 = 1000

Check No.: CASH Init. SC

Receipt No.: 2614028

For BLM Use Only

Bureau of Land Management
Arizona State Office
www.az.blm.gov

United States Department of the Interior
Bureau of Land Management
 LANDS/RECREATION & PLANNING
 ONE N CENTRAL AVE
 PHOENIX, AZ 85004 -2203
 Phone: 602-417-9200

Receipt

No:

2614028

Transaction #: 2694257	
Date of Transaction: 07/23/2012	
CUSTOMER:	
JAMES L HUGHES 644 S TEMPLE ST MESA, AZ 85204-3413 US	

LINE #	QTY	DESCRIPTION	REMARKS	UNIT PRICE	TOTAL
1	1.00	LOCATABLE MINERALS / MINING CLAIMS-NOT NEW-UNADJUD, ONE AUTH NO. ONLY / MINING CLAIM MONEY RECEIVED CASES: AMC369683/\$10.00	WAIVER & POL (1)	- n/a -	10.00
TOTAL:					\$10.00

PAYMENT INFORMATION					
1	AMOUNT:	10.00	POSTMARKED:	N/A	
	TYPE:	CASH	RECEIVED:	07/23/2012	
	NAME:	HUGHES, JAMES L 644 S TEMPLE ST MESA AZ 85204-3413 US			

REMARKS

This receipt was generated by the automated BLM Collections and Billing System and is a paper representation of a portion of the official electronic record contained therein.

AMC 369683

MAINTENANCE FEE PAYMENT

Claimant Name: Capt & Diane Balderson, Jr

Address: 18 Ashwood Drive

City: Vienna State: WV Zip: 26105

Telephone: 304-295-8422

E-mail address: dibalder@suddenlink.net

Signature: Diane B. Balderson

Check here if this is a change of address.

RECEIVED
BLM AZ STATE OFFICE
PHOENIX, ARIZONA
2011 AUG 22 A 7:42

BLM
Date
Stamp

LINE NO.	AMC NUMBER	CLAIM/SITE NAME	COUNTY RECORDER DATA (If available)	TWP	RNG	SEC
1	AMC 369685	Gold Rush #23		4N	11W	6
2						
3						
4						
5						
6						
7						
8						
9						
10						

ENTERED INTO COMPUTER
SEP 02 2011

List additional claims on Form MCF114.

No. of Claims: 1 x \$140 = \$140.00
 Check No: 1172 Init. D.A.
 Receipt No.: 2410879
 For BLM Use Only

Bureau of Land Management
Arizona State Office
www.blm.gov/az/

Form: MCF112
Revised July 2009

This form is available from the Arizona Department of Mines and Mineral Resources and may be reproduced.

United States Department of the Interior
Bureau of Land Management
 LANDS/RECREATION & PLANNING
 ONE N CENTRAL AVE
 PHOENIX, AZ 85004 -2203
 Phone: 602-417-9200

Receipt

No: 2410879

Transaction #: 2486219	
Date of Transaction: 08/22/2011	
CUSTOMER:	
CARL W BALDERSON 18 ASHWOOD DR VIENNA, WV 26105-3310 US	ENTERED INTO COMPUTER SEP 02 2011

LINE #	QTY	DESCRIPTION	REMARKS	UNIT PRICE	TOTAL
1	1.00	LOCATABLE MINERALS / MINING CLAIMS-NOT NEW-UNADJUD, ONE AUTH NO. ONLY / MINING CLAIM MONEY RECEIVED CASES: AMC369685/\$140.00	MAINT FEE PYMNT (1) 2012	- n/a -	140.00
TOTAL:					\$140.00


PAYMENT INFORMATION			
1	AMOUNT:	140.00	POSTMARKED: 08/16/2011
	TYPE:	CHECK	RECEIVED: 08/22/2011
	CHECK NO:	1172	
	NAME:	BALDERSON, DIANE B 18 ASHWOOD DR VIENNA WV 26105-3310 US	

REMARKS


This receipt was generated by the automated BLM Collections and Billing System and is a paper representation of a portion of the official electronic record contained therein.

CERTIFIED MAIL

CARL W BALDERSON JR
DIANE B BALDERSON
18 ASHWOOD DR
VIENNA WV 26105-3310



7002 0460 0001 5779 1450



1000

85004

U.S. POSTAGE
PAID
VIENNA, WV
26105
AUG 16, 11
AMOUNT

\$5.59
00023083-07

RECEIVED
STATE OFFICE
2011 AUG 19 3 15
PHOENIX, ARIZONA
RETURN RECEIPT
REQUESTED

Bureau of Land Management AZ state office
One North Central Avenue, Suite 800
Phoenix, AZ 85004-4427

PLACE STICKER AT TOP OF ENVELOPE TO THE RIGHT
OF THE RETURN ADDRESS. FOLD AT DOTTED LINE

UNITED STATES DEPARTMENT OF THE INTERIOR
BUREAU OF LAND MANAGEMENT

119

AMC 369683

MAINTENANCE FEE WAIVER CERTIFICATION

SEE INSTRUCTIONS ON REVERSE

FORM APPROVED
OMB NO. 1004-0114
Expires: February 28, 2010

1. This small miner waiver is filed for the assessment year beginning at noon on September 1, 2011 and ending at noon on September 1, 2012
2. The undersigned and all related parties owned ten or fewer mining claims, mill, or tunnel sites located and maintained on Federal lands in the United States of America on September 1, 2011.
3. The undersigned have performed the assessment work **required by law** for each mining claim listed **prior to filing this waiver** and understand that by filing this form; an affidavit of assessment work **must** be recorded by the December 30th following the filing of this waiver.
4. The undersigned understand that if the assessment work obligation has not yet come due under 30 U.S.C. 28 (for those claims in their first assessment year only); a notice of intent to hold reciting this condition **must** be recorded by the December 30th following the filing of this waiver.
5. The undersigned understand that mill and tunnel sites may also be listed upon this waiver and be waived from payment of the maintenance fee; and that a notice of intent to hold for these sites is required to be recorded by the December 30th immediately following the filing of this waiver.
6. The undersigned understand and acknowledge that pursuant to 43 U.S.C. 1212 and 18 U.S.C. 1001; the filing or recording of a false, fictitious, or fraudulent document with the Bureau of Land Management may result in a fine of up to \$250,000, a prison term not to exceed five years, or both.
7. The mining claims, mill or tunnel sites for which this waiver from payment of the maintenance fees is requested are:

CLAIM OR SITE NAME	BLM RECORDATION SERIAL NUMBER
1. <u>Rincon Gold #15</u>	<u>AMC 369683</u>
2.	
3.	
4.	
5.	
6.	
7.	
8.	
9.	
10.	

The owner(s) (claimants) of the above mining claims and sites are:

James L. Hughes
(Owner's Name - Please Print)

James L. Hughes
(Owner's Signature)

644 S. Temple
(Street or P.O. Box)

Mesa AZ 85204
(City) (State) (Zip Code)

(Owner's Name - Please Print)

(Owner's Signature)

(Street or P.O. Box)

(City) (State) (Zip Code)

(Owner's Name - Please Print)

(Owner's Signature)

(Street or P.O. Box)

(City) (State) (Zip Code)

PHOENIX, ARIZONA
2011 JUL 27 P 1:56
RECEIVED
BLMAZ STATE OFFICE

(Continued on page 2)

JUL 28 2011 am

(Owner's Name - Please Print)	(Owner's Signature)		
(Street or P.O. Box)	(City)	(State)	(Zip Code)
(Owner's Name - Please Print)	(Owner's Signature)		
(Street or P.O. Box)	(City)	(State)	(Zip Code)
(Owner's Name - Please Print)	(Owner's Signature)		
(Street or P.O. Box)	(City)	(State)	(Zip Code)
(Owner's Name - Please Print)	(Owner's Signature)		
(Street or P.O. Box)	(City)	(State)	(Zip Code)

INSTRUCTIONS

- | | |
|--|---|
| <ol style="list-style-type: none"> 1. This certification is made under the provisions of § 1744 of Title 43 and § 28-28k of Title 30 of the United States Code; and the regulations thereunder (43 CFR Part 3830). 2. The claimant(s) must fill in the dates in paragraph 1 for the beginning and ending of the assessment year for which this waiver is sought. 3. The claimant(s) must fill in the date in paragraph 2 for the beginning of the assessment year for which this waiver is sought. 4. All claim and site names and Bureau of Land Management (BLM) serial numbers must be listed for the mining claims, mill sites, and tunnel sites for which the waiver is sought. 5. All owners of the mining claims, mill sites, and tunnel sites and their addresses must be given. 6. This waiver form must be signed by all the claimants or their designated agent, in original form. If an agent is designated, a notarized designation of agent, signed by all of the claimants with proper address given, must be submitted with this waiver. | <ol style="list-style-type: none"> 7. This form must be filed no later than September 1st for the upcoming assessment year in the BLM State Office where the mining claims or sites are recorded, or the waiver cannot be granted by the BLM. (Example: to obtain a waiver for the assessment year 2000, which begins at noon on September 1, 1999, you must qualify for and file for a waiver no later than September 1, 1999, in the proper BLM State Office). 8. For all mining claims which require assessment work, you must record an affidavit of labor on or before the December 30th immediately following the filing of this waiver. For all other mining claims or sites waived, you must record a notice of intent to hold on or before the December 30th immediately following the filing of this waiver. 9. Mill and tunnel sites may also be listed upon this waiver and be waived from payment of the maintenance fee. A notice of intent to hold for these sites is required to be filed by the December 30th following the filing of this waiver. |
|--|---|

NOTICE/BURDEN HOURS STATEMENT

The Privacy Act of 1974, *as amended*, and the regulation in 43 CFR 2.48(d) provide that you be furnished the following information in connection with the information required by this certification of waiver from rental fees.

AUTHORITY: 30 U.S.C. 28-28k; 43 U.S.C. 1201, 1457, 1740, and 1744; and 43 CFR 3830.

PRINCIPLE PURPOSE: This information is to be used to verify that the owner(s) (claimants) of a mining claim has complied with 30 U.S.C. 28f and is entitled to perform assessment work in lieu of paying the maintenance fee for the mining claims listed on this form.

ROUTINE USE: (1) Adjudication of the claimant(s) certification of waiver from paying the maintenance fee otherwise required by 30 U.S.C. 28f. (2) Disclosure may be made to appropriate Federal agencies when location is made within the agency's geographic area of responsibility. (3) Information from the record and/or the record will be transferred to the appropriate Federal, State, or local agency, or a member of the public in response to a specific request for pertinent information. (4) Information may also be provided to the Department of Justice or in a proceeding before a court or adjudicative body; or to Federal, State, local or foreign agencies when needed for enforcement of civil or criminal codes or applicable regulations concerning title rights upon the public land.

EFFECT OF NOT PROVIDING INFORMATION: Disclosure of this information is required by 30 U.S.C. 28f and 43 CFR Part 3830 for those qualified claimants wishing to take the small miner waiver allowed. Failure to supply the information required in this form to support the claimants certification of waiver from payment of the otherwise required maintenance fees will result in the waiver being disallowed and the mining claims subject to forfeiture by BLM under 30 U.S.C. 28i.

The Paperwork Reduction Act of 1995 requires us to inform you that:

This information is being collected to allow the BLM to determine if you qualify for a waiver from the payment of \$100 per mining claim or site maintenance fee established in 30 U.S.C. 28f and the implementing regulations at 43 CFR 3830. A response to this request is required in accordance with the statute to obtain your benefit.

BLM would like you to know that you do not have to respond to this, or any other, Federal agency-sponsored information collection unless it displays a currently valid OMB control number.

Public reporting burden for this form is estimated to average 20 minutes (.33 hours) per response, including time to review instructions, gathering and maintaining data, and completing and reviewing the form. Direct comments regarding this burden estimate, or any other aspect of this form, to the U.S. Department of the Interior, Bureau of Land Management, (1004-0114) Bureau Information Collection Clearance Officer (WO-630), Mail Stop 401 LS, 1849 C St., N.W., Washington, D.C. 20240.

FOR OFFICIAL USE ONLY

RECEIVED

BLMAZ STATE OFFICE

2011 JUL 27 P 1:56

PHOENIX ARIZONA

When Recorded Return Document to:

James L. Hughes
644 S Temple
Mesa, Az 85204

Check here is this is a change of address.

Telephone: _____

E-mail address: _____

AFFIDAVIT OF PERFORMANCE OF ANNUAL WORK

1. State of Arizona, County of La Paz ss:

2. I (Name) James L. Hughes

3. Reside at (Address) 644 S. Temple

City Mesa County Maricopa

State Az Zip 85204 being duly sworn, depose and say that I am a citizen of the United States, more than eighteen years of age, and that all of the facts set forth in this affidavit, subject to the provisions and penalties of 18 U.S.C. 1001 pertaining to the filing of false, fictitious, or fraudulent statements with the United States, are true and correct according to the best of my knowledge, information and belief.

4. Owner's name and address (If not shown in Items 1-3 above). _____

5. That I am personally acquainted with the mining claim(s). The work and improvements were made by and at the expense of the owner(s) of said claim(s). Said contiguous group of claims, listed on this document, are situated in the

(optional) Mining District; La Paz County, Arizona.

Line No.	AMC NUMBER	CLAIM/SITE NAME	COUNTY RECORDER DATA (If available)	TWP	RNG	SEC
1	369683	Rincon Gold #15		7N	12W	29
2						
3						
4						
5						
6						

RECEIVED
 BLM AZ STATE OFFICE
 PHOENIX, ARIZONA
 201 JUL 27 P 1:56
 BLM Date Stamp

BLM
Date
Stamp

2011 JUL 27 P 1:55

PHOENIX, ARIZONA

RECEIVED
BLM ARIZONA STATE OFFICE

7					
8					
9					
10					

6. That between the dates starting at 12 o'clock noon on September 1, 20 10 and ending at 12 o'clock noon on September 1, 20 11 at least \$ 320.00 dollars worth of work and improvements were done and performed upon said claim(s) or upon one or more of a contiguous group of claims for the benefit of all, wholly or partly outside of a contiguous group of claims for the benefit of all, not including the location work.

7. That the following persons were employed to perform the work and improvements described herein: James

L. Hughes

8. That the work and improvements performed were: Digging, classifying and washing gravels from washes on this claim, using shovels, sieves, recirculating high banker, gold pan, wash tub and water.

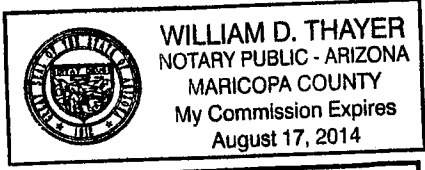
9. Dated: 7-26-2011 Signature: James L. Hughes

SUBSCRIBED AND SWORN TO before me, a Notary Public, this 26th day of July 20 11

By: James L. Hughes

Notary Public [Signature]

My Commission Expires 8/17/2014



Bureau of Land Management
Arizona State Office
www.az.blm.gov

No. of Claims: 1 x \$10 = 10.00

Check No.: CASH Init. [Signature]

Receipt No.: 2390877

For BLM Use Only

United States Department of the Interior
Bureau of Land Management
 LANDS/RECREATION & PLANNING
 ONE N CENTRAL AVE
 PHOENIX, AZ 85004 -2203
 Phone: 602-417-9200

Receipt

No: 2390877

Transaction #: 2465934	
Date of Transaction: 07/27/2011	
CUSTOMER:	
JAMES L HUGHES 644 S TEMPLE ST MESA, AZ 85204-3413 US	

LINE #	QTY	DESCRIPTION	REMARKS	UNIT PRICE	TOTAL
1	1.00	LOCATABLE MINERALS / MINING CLAIMS- NOT NEW-UNADJUD, ONE AUTH NO. ONLY / MINING CLAIM MONEY RECEIVED CASES: AMC369683/\$10.00	2012 WAIV & A POL (1)	- n/a -	10.00
TOTAL:					\$10.00

PAYMENT INFORMATION					
1	AMOUNT:	10.00	POSTMARKED:	N/A	
	TYPE:	CASH	RECEIVED:	07/27/2011	
	NAME:	HUGHES, JAMES L 644 S TEMPLE ST MESA AZ 85204-3413 US			

REMARKS

This receipt was generated by the automated BLM Collections and Billing System and is a paper representation of a portion of the official electronic record contained therein.

UNITED STATES DEPARTMENT OF THE INTERIOR
BUREAU OF LAND MANAGEMENT

188
① A.H.

Amc 369683

MAINTENANCE FEE WAIVER CERTIFICATION

SEE INSTRUCTIONS ON REVERSE

FORM APPROVED
OMB NO. 1004-0114
Expires: February 28, 2010

1. This small miner waiver is filed for the assessment year beginning at noon on September 1, 2010 and ending at noon on September 1, 2011.
2. The undersigned and all related parties owned ten or fewer mining claims, mill, or tunnel sites located and maintained on Federal lands in the United States of America on September 1, 2010.
3. The undersigned have performed the assessment work **required by law** for each mining claim listed **prior to filing this waiver** and understand that by filing this form; an affidavit of assessment work **must** be recorded by the December 30th following the filing of this waiver.
4. The undersigned understand that if the assessment work obligation has not yet come due under 30 U.S.C. 28 (for those claims in their first assessment year only); a notice of intent to hold reciting this condition **must** be recorded by the December 30th following the filing of this waiver.
5. The undersigned understand that mill and tunnel sites may also be listed upon this waiver and be waived from payment of the maintenance fee; and that a notice of intent to hold for these sites is required to be recorded by the December 30th immediately following the filing of this waiver.
6. The undersigned understand and acknowledge that pursuant to 43 U.S.C. 1212 and 18 U.S.C. 1001; the filing or recording of a false, fictitious, or fraudulent document with the Bureau of Land Management may result in a fine of up to \$250,000, a prison term not to exceed five years, or both.
7. The mining claims, mill or tunnel sites for which this waiver from payment of the maintenance fees is requested are:

CLAIM OR SITE NAME	BLM RECORDATION SERIAL NUMBER
1. <u>Rincon Gold #15</u>	<input checked="" type="checkbox"/> <u>AMC 369683</u>
2.	
3.	
4.	
5.	
6.	
7.	
8.	
9.	
10.	

The owner(s) (claimants) of the above mining claims and sites are:

James L. Hughes ✓
(Owner's Name - Please Print)
644 S. Temple
(Street or P.O. Box)
Mesa Az 85204
(City) (State) (Zip Code)

James L. Hughes
(Owner's Signature)

(Owner's Name - Please Print)

(Street or P.O. Box)

(City) (State) (Zip Code)

(Owner's Signature)

(Owner's Name - Please Print)

(Street or P.O. Box)

(City) (State) (Zip Code)

(Owner's Signature)

RECEIVED
BLM AZ STATE OFFICE
2010 AUG 19 PD 2:49
PHOENIX, ARIZONA

(Continued on page 2)

ENTERED INTO COMPUTER
9/13/10 AT

(Owner's Name - Please Print)	(Owner's Signature)
(Street or P.O. Box)	(City) (State) (Zip Code)
(Owner's Name - Please Print)	(Owner's Signature)
(Street or P.O. Box)	(City) (State) (Zip Code)
(Owner's Name - Please Print)	(Owner's Signature)
(Street or P.O. Box)	(City) (State) (Zip Code)
(Owner's Name - Please Print)	(Owner's Signature)
(Street or P.O. Box)	(City) (State) (Zip Code)

INSTRUCTIONS

1. This certification is made under the provisions of § 1744 of Title 43 and § 28-28k of Title 30 of the United States Code; and the regulations thereunder (43 CFR Part 3830).
2. The claimant(s) **must** fill in the dates in paragraph 1 for the beginning and ending of the assessment year for which this waiver is sought.
3. The claimant(s) **must** fill in the date in paragraph 2 for the beginning of the assessment year for which this waiver is sought.
4. All claim and site names and Bureau of Land Management (BLM) serial numbers **must** be listed for the mining claims, mill sites, and tunnel sites for which the waiver is sought.
5. All owners of the mining claims, mill sites, and tunnel sites and their addresses **must** be given.
6. This waiver form **must** be signed by all the claimants or their designated agent, in original form. If an agent is designated, a notarized designation of agent, signed by all of the claimants with proper address given, **must** be submitted with this waiver.
7. This form **must** be filed no later than September 1st for the upcoming assessment year in the BLM State Office where the mining claims or sites are recorded, or the waiver cannot be granted by the BLM. (Example: to obtain a waiver for the assessment year 2000, which begins at noon on September 1, 1999, you **must** qualify for and file for a waiver no later than September 1, 1999, in the proper BLM State Office).
8. For all mining claims which require assessment work, you **must** record an affidavit of labor on or before the December 30th immediately following the filing of this waiver. For all other mining claims or sites waived, you **must** record a notice of intent to hold on or before the December 30th immediately following the filing of this waiver.
9. Mill and tunnel sites may also be listed upon this waiver and be waived from payment of the maintenance fee. A notice of intent to hold for these sites is required to be filed by the December 30th following the filing of this waiver.

NOTICE/BURDEN HOURS STATEMENT

The Privacy Act of 1974, *as amended*, and the regulation in 43 CFR 2.48(d) provide that you be furnished the following information in connection with the information required by this certification of waiver from rental fees.

AUTHORITY: 30 U.S.C. 28-28k; 43 U.S.C. 1201, 1457, 1740, and 1744; and 43 CFR 3830.

PRINCIPLE PURPOSE: This information is to be used to verify that the owner(s) (claimants) of a mining claim has complied with 30 U.S.C. 28f and is entitled to perform assessment work in lieu of paying the maintenance fee for the mining claims listed on this form.

ROUTINE USE: (1) Adjudication of the claimant(s) certification of waiver from paying the maintenance fee otherwise required by 30 U.S.C. 28f. (2) Disclosure may be made to appropriate Federal agencies when location is made within the agency's geographic area of responsibility. (3) Information from the record and/or the record will be transferred to the appropriate Federal, State, or local agency, or a member of the public in response to a specific request for pertinent information. (4) Information may also be provided to the Department of Justice or in a proceeding before a court or adjudicative body; or to Federal, State, local or foreign agencies when needed for enforcement of civil or criminal codes or applicable regulations concerning title rights upon the public land.

EFFECT OF NOT PROVIDING INFORMATION: Disclosure of this information is required by 30 U.S.C. 28f and 43 CFR Part 3830 for those qualified claimants wishing to take the small miner waiver allowed. Failure to supply the information required in this form to support the claimants certification of waiver from payment of the otherwise required maintenance fees will result in the waiver being disallowed and the mining claims subject to forfeiture by BLM under 30 U.S.C. 28i.

The Paperwork Reduction Act of 1995 requires us to inform you that:

This information is being collected to allow the BLM to determine if you qualify for a waiver from the payment of \$100 per mining claim or site maintenance fee established in 30 U.S.C. 28f and the implementing regulations at 43 CFR 3830. A response to this request is required in accordance with the statute to obtain your benefit.

BLM would like you to know that you do not have to respond to this, or any other, Federal agency-sponsored information collection unless it displays a currently valid OMB control number.

Public reporting burden for this form is estimated to average 20 minutes (.33 hours) per response, including time to review instructions, gathering and maintaining data, and completing and reviewing the form. Direct comments regarding this burden estimate, or any other aspect of this form, to the U.S. Department of the Interior, Bureau of Land Management, (1004-0114) Bureau Information Collection Clearance Officer (WO-630), Mail Stop 401 LS, 1849 C St., N.W., Washington, D.C. 20240.

RECEIVED
 BLM AZ STATE OFFICE
 2010 AUG - 9 P 2:49
 FOR BUREAU USE ONLY

When Recorded Return Document to:

James L. Hughes
644 S. Temple
Mesa, Az 85204

Check here is this is a change of address.

Telephone: _____

E-mail address: _____

AFFIDAVIT OF PERFORMANCE OF ANNUAL WORK

1. State of Arizona, County of La Paz ss:

2. I (Name) James L. Hughes

3. Reside at (Address) 644 S. Temple

City Mesa County Maricopa

State Az Zip 85204 being duly sworn, depose and say that I am a citizen of the United States, more than eighteen years of age, and that all of the facts set forth in this affidavit, subject to the provisions and penalties of 18 U.S.C. 1001 pertaining to the filing of false, fictitious, or fraudulent statements with the United States, are true and correct according to the best of my knowledge, information and belief.

4. Owner's name and address (If not shown in Items 1-3 above). _____

5. That I am personally acquainted with the mining claim(s). The work and improvements were made by and at the expense of the owner(s) of said claim(s). Said contiguous group of claims, listed on this document, are situated in the

(optional) Mining District; La Paz County, Arizona.

Line No.	AMC NUMBER	CLAIM/SITE NAME	COUNTY RECORDER DATA (If available)	TWP	RNG	SEC
1	369683	Rincon Gold #15		7N	12W	29
2						
3						
4						
5						
6						

RECEIVED
 BLM AZ STATE OFFICE
 2010 AUG - 9 P 2:49
 PHOENIX, ARIZONA
 BLM
 Date
 Stamp

ENTERED INTO COMPUTER
9/13/10 AT

RECEIVED
BLM AZ STATE OFFICE
2010 AUG - 9 P 2:49
PHOENIX, ARIZONA

BLM
Date
Stamp

7					
8					
9					
10					

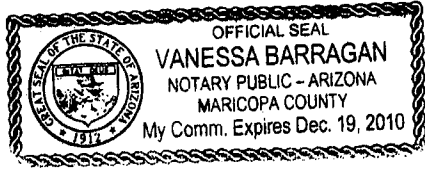
6. That between the dates starting at 12 o'clock noon on September 1, 20 09 and ending at 12 o'clock noon on September 1, 20 10 at least \$ 250.00 dollars worth of work and improvements were done and performed upon said claim(s) or upon one or more of a contiguous group of claims for the benefit of all, wholly or partly outside of a contiguous group of claims for the benefit of all, not including the location work.

7. That the following persons were employed to perform the work and improvements described herein: James L. Hughes

8. That the work and improvements performed were: washing gravels on this claim over riffles of a recirculating high banker, taking the concentrates and panning them out with a gold pan in a wash tub.

9. Dated: 8-9-2010 Signature: [Signature] 9th day of August 2010

SUBSCRIBED AND SWORN TO before me, a Notary Public, this _____ day of _____ 2010
 By: Vanessa Barragan
 Notary Public [Signature]
 My Commission Expires Dec 19th 2010



Bureau of Land Management
 Arizona State Office
www.az.blm.gov

No. of Claims: 1 x \$10 = 10.00
 Check No.: Cash Init. CAH
 Receipt No.: 2186883
 For BLM Use Only

Form: MCF108
 Revised Jan. 2006
 Page 2 of 2

United States Department of the Interior
Bureau of Land Management
 LANDS/RECREATION & PLANNING
 ONE N CENTRAL AVE
 PHOENIX, AZ 85004 -2203
 Phone:

Receipt

No: 2186883

Transaction #: 2256564	
Date of Transaction: 08/09/2010	
CUSTOMER:	JAMES L HUGHES 644 S TEMPLE ST MESA,AZ 85204-3413 US

LINE #	QTY	DESCRIPTION	REMARKS	UNIT PRICE	TOTAL
1	1.00	LOCATABLE MINERALS / MINING CLAIMS-NOT NEW-UNADJUD,ONE AUTH NO. ONLY / MINING CLAIM MONEY RECEIVED CASES: AMC369683/\$10.00	POL (1) 2010 / MAINT FEE WAIVER 2011	- n/a -	10.00
TOTAL:					\$10.00

PAYMENT INFORMATION			
1	AMOUNT:	10.00	POSTMARKED: N/A
	TYPE:	CASH	RECEIVED: 08/09/2010
	NAME:	HUGHES, JAMES L 644 S TEMPLE ST MESA AZ 85204-3413 US	

REMARKS

This receipt was generated by the automated BLM Collections and Billing System and is a paper representation of a portion of the official electronic record contained therein.

AMC 369683

MAINTENANCE FEE PAYMENT

Claimant Name: Carl & Diane Balderson, Jr.
Address: 18 Ashwood Drive
City: Vienna State: WV Zip: 26105
Telephone: 304-295-8422
E-mail address: dibalder@suddenlink.net
Signature: Diane B. Balderson

Check here if this is a change of address.

BLM
Date
Stamp
RECEIVED
2009 AUG 24 A 8:15
BLM AZ STATE OFFICE

LINE NO.	AMC NUMBER	CLAIM/SITE NAME	COUNTY RECORDER DATA (If available)	TWP	RNG	SEC
1	AMC 369685	Gold Rush #23		4N	11W	6
2						
3						
4						
5						
6						
7						
8						
9						
10						

List additional claims on Form MCF114.

Bureau of Land Management
Arizona State Office
www.blm.gov/az/

No. of Claims: 1 x \$140 = 140.00
Check No: 1118 Init. EBB
Receipt No.: 1986947
For BLM Use Only

Form: MCF112
Revised July 2009

This form is available from the **Arizona Department of Mines and Mineral Resources** and may be reproduced.



United States Department of the Interior
Bureau of Land Management
 BUSINESS & SUPPORT SVCS DIV
 ONE N CENTRAL AVE SUITE 800
 PHOENIX, AZ 85004 -4427
 Phone: (602) 417-9200

Receipt

No: 1986947

Transaction #: 2051107	
Date of Transaction: 08/25/2009	
CUSTOMER:	CARL W BALDERSON 18 ASHWOOD DR VIENNA,WV 26105-3310 US

LINE #	QTY	DESCRIPTION	REMARKS	UNIT PRICE	TOTAL
1	1.00	LOCATABLE MINERALS / MINING CLAIMS- NOT NEW-UNADJUD,ONE AUTH NO. ONLY / MINING CLAIM MONEY RECEIVED CASES: AMC369685/\$140.00	2010 MAINT (1)	- n/a -	140.00
TOTAL:					\$140.00

PAYMENT INFORMATION					
1	AMOUNT:	140.00	POSTMARKED:	08/18/2009	
	TYPE:	CHECK	RECEIVED:	08/24/2009	
	CHECK NO:	1118			
	NAME:	BALDERSON, CARL W 18 ASHWOOD DR VIENNA WV 26105-3310 US			

REMARKS

This receipt was generated by the automated BLM Collections and Billing System and is a paper representation of a portion of the official electronic record contained therein.

AMC369683

368986

396587

UNITED STATES
DEPARTMENT OF THE INTERIOR
BUREAU OF LAND MANAGEMENT

CREDIT CARD PAYMENT
For Mining Claim Maintenance Fee

THIS IS A CHANGE OF ADDRESS

TELEPHONE SUBMISSION - ACCURACY OF THE BELOW INFORMATION IS THE RESPONSIBILITY OF THE CLAIMANT/OWNER

NAME Rich Friedemann
ADDRESS Box 159-1155 Egypt Rd.
CITY Oaks STATE PA ZIP 19456
PHONE # 610 - 216-1663

SEND RECEIPT TO Above address
 Other (Include Name and Mailing Address):

AMC NUMBER

369686
368990
396588

CLAIM/SITE NAME

3 # of Claim/Site
x 140.00 Each
\$ _____ Total Charged JMC (INITIALS)

RECEIPT # 1965375

DATE STAMP

RECEIVED
BLM AZ STATE OFFICE
PHOENIX, ARIZONA
2009 JUL 27 P 3:48

ENTERED INTO COMPUTER 8/3/09
[Signature]

***** FOR OFFICIAL USE ONLY *****

DATE _____ INITIALS _____ VERIFIED _____

United States Department of the Interior

Bureau of Land Management
 BUSINESS & SUPPORT SVCS DIV
 ONE N CENTRAL AVE SUITE 800
 PHOENIX, AZ 85004 -4427
 Phone: (602) 417-9200

Receipt

No: 1965375

Transaction #: 2029170	
Date of Transaction: 07/28/2009	
CUSTOMER:	RICHARD FRIEDEMANN PO BOX 159 OAKS,PA 19456-0159 US

LINE #	QTY	DESCRIPTION	REMARKS	UNIT PRICE	TOTAL
1	1.00	LOCATABLE MINERALS / MINING CLAIMS-NOT NEW-UNADJUD,ONE AUTH NO. ONLY / MINING CLAIM MONEY RECEIVED CASES: AMC369686/\$420.00	MAINT 2010/3	- n/a -	420.00
TOTAL:					\$420.00

PAYMENT INFORMATION

NOTE: Items will appear on credit card statement as "Bureau of Land Mgmt CO".

1	AMOUNT:	420.00	POSTMARKED:	N/A
	TYPE:	CREDIT CARD	RECEIVED:	07/28/2009
	NAME:	FRIEDEMANN, RICHARD PO BOX 159 OAKS PA 19456-0159 US		
	CARD NO:	XXXXXXXXXXXX3028	AUTH CODE:	02870B
	NAME ON CARD:	RICH FRIEDEMANN		
	EXPIRES:	12/2010		
	SIGNATURE:			

REMARKS

PHONE NO: 610.216.1663

This receipt was generated by the automated BLM Collections and Billing System and is a paper representation of a portion of the official electronic record contained therein.

UNITED STATES DEPARTMENT OF THE INTERIOR
BUREAU OF LAND MANAGEMENT

Amc 369683

144

369683

ELC

MAINTENANCE FEE WAIVER CERTIFICATION

SEE INSTRUCTIONS ON REVERSE

FORM APPROVED
OMB NO. 1004-0114
Expires: February 28, 2010

1. This small miner waiver is filed for the assessment year beginning at noon on September 1, 2009 and ending at noon on September 1, 2010.
2. The undersigned and all related parties owned ten or fewer mining claims, mill, or tunnel sites located and maintained on Federal lands in the United States of America on September 1, 2009.
3. The undersigned have performed the assessment work **required by law** for each mining claim listed **prior to filing this waiver** and understand that by filing this form; an affidavit of assessment work **must** be recorded by the December 30th following the filing of this waiver.
4. The undersigned understand that if the assessment work obligation has not yet come due under 30 U.S.C. 28 (for those claims in their first assessment year only); a notice of intent to hold reciting this condition **must** be recorded by the December 30th following the filing of this waiver.
5. The undersigned understand that mill and tunnel sites may also be listed upon this waiver and be waived from payment of the maintenance fee; and that a notice of intent to hold for these sites is required to be recorded by the December 30th immediately following the filing of this waiver.
6. The undersigned understand and acknowledge that pursuant to 43 U.S.C. 1212 and 18 U.S.C. 1001; the filing or recording of a false, fictitious, or fraudulent document with the Bureau of Land Management may result in a fine of up to \$250,000, a prison term not to exceed five years, or both.
7. The mining claims, mill or tunnel sites for which this waiver from payment of the maintenance fees is requested are:

CLAIM OR SITE NAME	BLM RECORDATION SERIAL NUMBER
1. <u>Rincon Gold #15</u>	<u>AMC 369683</u>
2.	
3.	
4.	
5.	
6.	
7.	
8.	
9.	
10.	

The owner(s) (claimants) of the above mining claims and sites are:

James L Hughes
(Owner's Name - Please Print)

James L Hughes
(Owner's Signature)

644 S. Temple
(Street or P.O. Box)

Mesa Az 85204
(City) (State) (Zip Code)

(Owner's Name - Please Print)

(Owner's Signature)

(Street or P.O. Box)

(City) (State) (Zip Code)

(Owner's Name - Please Print)

(Owner's Signature)

(Street or P.O. Box)

(City) (State) (Zip Code)

(Continued on page 2)

PHOENIX, ARIZONA

2009 JUL 28 P 2:55

RECEIVED
BLM AZ STATE OFFICE

ENTERED INTO COMPUTER

9/21/09 AB

(Owner's Name - Please Print)	(Owner's Signature)		
(Street or P.O. Box)	(City)	(State)	(Zip Code)
(Owner's Name - Please Print)	(Owner's Signature)		
(Street or P.O. Box)	(City)	(State)	(Zip Code)
(Owner's Name - Please Print)	(Owner's Signature)		
(Street or P.O. Box)	(City)	(State)	(Zip Code)
(Owner's Name - Please Print)	(Owner's Signature)		
(Street or P.O. Box)	(City)	(State)	(Zip Code)

INSTRUCTIONS

1. This certification is made under the provisions of § 1744 of Title 43 and § 28-28k of Title 30 of the United States Code; and the regulations thereunder (43 CFR Part 3830).
2. The claimant(s) **must** fill in the dates in paragraph 1 for the beginning and ending of the assessment year for which this waiver is sought.
3. The claimant(s) **must** fill in the date in paragraph 2 for the beginning of the assessment year for which this waiver is sought.
4. All claim and site names and Bureau of Land Management (BLM) serial numbers **must** be listed for the mining claims, mill sites, and tunnel sites for which the waiver is sought.
5. All owners of the mining claims, mill sites, and tunnel sites and their addresses **must** be given.
6. This waiver form **must** be signed by all the claimants or their designated agent, in original form. If an agent is designated, a notarized designation of agent, signed by all of the claimants with proper address given, **must** be submitted with this waiver.
7. This form **must** be filed no later than September 1st for the upcoming assessment year in the BLM State Office where the mining claims or sites are recorded, or the waiver cannot be granted by the BLM. (Example: to obtain a waiver for the assessment year 2000, which begins at noon on September 1, 1999, you **must** qualify for and file for a waiver no later than September 1, 1999, in the proper BLM State Office).
8. For all mining claims which require assessment work, you **must** record an affidavit of labor on or before the December 30th immediately following the filing of this waiver. For all other mining claims or sites waived, you must record a notice of intent to hold on or before the December 30th immediately following the filing of this waiver.
9. Mill and tunnel sites may also be listed upon this waiver and be waived from payment of the maintenance fee. A notice of intent to hold for these sites is required to be filed by the December 30th following the filing of this waiver.

NOTICE/BURDEN HOURS STATEMENT

The Privacy Act of 1974, *as amended*, and the regulation in 43 CFR 2.48(d) provide that you be furnished the following information in connection with the information required by this certification of waiver from rental fees.

AUTHORITY: 30 U.S.C. 28-28k; 43 U.S.C. 1201, 1457, 1740, and 1744; and 43 CFR 3830.

PRINCIPLE PURPOSE: This information is to be used to verify that the owner(s) (claimants) of a mining claim has complied with 30 U.S.C. 28f and is entitled to perform assessment work in lieu of paying the maintenance fee for the mining claims listed on this form.

ROUTINE USE: (1) Adjudication of the claimant(s) certification of waiver from paying the maintenance fee otherwise required by 30 U.S.C. 28f. (2) Disclosure may be made to appropriate Federal agencies when location is made within the agency's geographic area of responsibility. (3) Information from the record and/or the record will be transferred to the appropriate Federal, State, or local agency, or a member of the public in response to a specific request for pertinent information. (4) Information may also be provided to the Department of Justice or in a proceeding before a court or adjudicative body; or to Federal, State, local or foreign agencies when needed for enforcement of civil or criminal codes or applicable regulations concerning title rights upon the public land.

EFFECT OF NOT PROVIDING INFORMATION: Disclosure of this information is required by 30 U.S.C. 28f and 43 CFR Part 3830 for those qualified claimants wishing to take the small miner waiver allowed. Failure to supply the information required in this form to support the claimants certification of waiver from payment of the otherwise required maintenance fees will result in the waiver being disallowed and the mining claims subject to forfeiture by BLM under 30 U.S.C. 28i.

The Paperwork Reduction Act of 1995 requires us to inform you that:

This information is being collected to allow the BLM to determine if you qualify for a waiver from the payment of \$100 per mining claim or site maintenance fee established in 30 U.S.C. 28f and the implementing regulations at 43 CFR 3830. A response to this request is required in accordance with the statute to obtain your benefit.

BLM would like you to know that you do not have to respond to this, or any other, Federal agency-sponsored information collection unless it displays a currently valid OMB control number.

Public reporting burden for this form is estimated to average 20 minutes (.33 hours) per response, including time to review instructions, gathering and maintaining data, and completing and reviewing the form. Direct comments regarding this burden estimate, or any other aspect of this form, to the U.S. Department of the Interior, Bureau of Land Management, (1004-0114) Bureau Information Collection Clearance Officer (WO-630), Mail Stop 401 LS, 1849 C St., N.W., Washington, D.C. 20240.

PHOENIX, ARIZONA

FOR OFFICIAL USE ONLY

RECEIVED

BLMAZ STATE OFFICE

2009 JUL 28 P 2:55

When Recorded Return Document to:

James L. Hughes
644 S. Temple
Mesa, Az 85204

Check here is this is a change of address.

Telephone: _____

E-mail address: _____

AFFIDAVIT OF PERFORMANCE OF ANNUAL WORK

1. State of Arizona, County of La Paz ss:

2. I (Name) James L. Hughes

3. Reside at (Address) 644 S. Temple

City Mesa County Maricopa

State Az Zip 85204 being duly sworn, depose and say that I am a citizen of the United States, more than eighteen years of age, and that all of the facts set forth in this affidavit, subject to the provisions and penalties of 18 U.S.C. 1001 pertaining to the filing of false, fictitious, or fraudulent statements with the United States, are true and correct according to the best of my knowledge, information and belief.

4. Owner's name and address (If not shown in Items 1-3 above), _____

5. That I am personally acquainted with the mining claim(s). The work and improvements were made by and at the expense of the owner(s) of said claim(s). Said contiguous group of claims, listed on this document, are situated in the

(optional) Mining District; La Paz County, Arizona.

Line No.	AMC NUMBER	CLAIM/SITE NAME	COUNTY RECORDER DATA (If available)	TWP	RNG	SEC
1	369683	Rincon Gold #15		7N	12W	29
2						
3						
4						
5						
6						

RECEIVED
CLM AZ STATE OFFICE
2009 JUL 28 P 2:55
PHOENIX, ARIZONA

BLM
Date
Stamp

BLM
Date
Stamp

PHOENIX, ARIZONA

2009 JUL 28 P 2:55

RECEIVED
BLM AZ STATE OFFICE

7					
8					
9					
10					

6. That between the dates starting at 12 o'clock noon on September 1, 2008 and ending at 12 o'clock noon on September 1, 2009 at least \$ 720.00 dollars worth of work and improvements were done and performed upon said claim(s) or upon one or more of a contiguous group of claims for the benefit of all, wholly or partly outside of a contiguous group of claims for the benefit of all, not including the location work.

7. That the following persons were employed to perform the work and improvements described herein: James L Hughes

8. That the work and improvements performed were: Classifying gravels from a wash on this claim through sieves, putting them through a recirculating high banker, collecting concentrates which were panned out in a wash tub.

9. Dated: 7-27-2009 Signature: James L. Hughes

SUBSCRIBED AND SWORN TO before me, a Notary Public, this 27 day of July 2009

By: James L. Hughes

Notary Public [Signature]

My Commission Expires Aug. 24th 2012



Bureau of Land Management
Arizona State Office
www.az.blm.gov

No. of Claims: 1 x \$10 = 10.00
 Check No.: Cash Init. [Signature]
 Receipt No.: 1965821
 For BLM Use Only

United States Department of the Interior
Bureau of Land Management
 BUSINESS & SUPPORT SVCS DIV
 ONE N CENTRAL AVE SUITE 800
 PHOENIX, AZ 85004 -4427
 Phone: (602) 417-9200

Receipt

No: 1965821

Transaction #: 2029617	
Date of Transaction: 07/28/2009	
CUSTOMER:	JAMES L HUGHES 644 S TEMPLE ST MESA,AZ 85204-3413 US

LINE #	QTY	DESCRIPTION	REMARKS	UNIT PRICE	TOTAL
1	1.00	LOCATABLE MINERALS / MINING CLAIMS- NOT NEW-UNADJUD,ONE AUTH NO. ONLY / MINING CLAIM MONEY RECEIVED CASES: AMC369683/\$10.00	WAIV & POL (1)	- n/a -	10.00
TOTAL:					\$10.00

PAYMENT INFORMATION					
1	AMOUNT:	10.00	POSTMARKED:	N/A	
	TYPE:	CASH	RECEIVED:	07/28/2009	
	NAME:	HUGHES, JAMES L 644 S TEMPLE ST MESA AZ 85204-3413 US			

REMARKS

This receipt was generated by the automated BLM Collections and Billing System and is a paper representation of a portion of the official electronic record contained therein.

AMC 369683

368986

UNITED STATES
DEPARTMENT OF THE INTERIOR
BUREAU OF LAND MANAGEMENT

CREDIT CARD PAYMENT
FOR MINING CLAIM MAINTENANCE FEE

NAME Richard Friedemann
ADDRESS Box 159 - 155 Egypt Rd.
CITY Oaks STATE PA ZIP 19456
PHONE # (610) 216-1663

[] THIS IS A CHANGE OF ADDRESS

AMC NUMBER CLAIM/SITE NAME
369686 _____
368990 _____
ENTERED INTO COMPUTER
SEP 02 2008 JB _____

DATE STAMP COUNT 2 \$ 250 INITIALS Jmc

TELEPHONE SUBMISSION - ACCURACY OF THE ABOVE INFORMATION
IS THE RESPONSIBILITY OF THE CLAIMANT/OWNER

FOR OFFICIAL USE ONLY

DATE _____ INITIALS _____ VERIFIED _____

PHOENIX, ARIZONA
2008 AUG - 7 P 12: 27
RECEIVED
B.L.M. AZ STATE OFFICE

10956164

United States Department of the Interior
 Bureau of Land Management
 BUSINESS & SUPPORT SVCS DIV
 ONE N CENTRAL AVE SUITE 800
 PHOENIX, AZ 85004 -4427
 Phone: (602) 417-9200

Receipt

No: 1756164

Transaction #: 1813590		ENTERED INTO COMPUTER SEP 02 2008 <i>PB - VERIFIED</i>
Date of Transaction: 08/07/2008		
CUSTOMER:	RICHARD FRIEDEMANN BOX 159 155 EGYPT RD OAKS, PA 19456	

LINE #	QTY	DESCRIPTION	REMARKS	UNIT PRICE	TOTAL
1	1.00	LOCATABLE MINERALS / MINING CLAIMS-NOT NEW-UNADJUD, ONE AUTH NO. ONLY / MINING CLAIM MONEY RECEIVED (455) CASES: AMC369686/\$250.00	MAINT 2009/2	- n/a -	250.00
TOTAL:					\$250.00

PAYMENT INFORMATION			
NOTE: Items will appear on credit card statement as "Bureau of Land Mgmt CO".			
1	AMOUNT:	\$250.00	POSTMARKED: N/A
	TYPE:	CREDIT CARD	RECEIVED: 08/07/2008
	NAME:	FRIEDEMANN, RICHARD BOX 159 155 EGYPT RD OAKS PA 19456	
	CARD NO:	XXXXXXXXXXXX1006	AUTH CODE: 172255
	NAME ON CARD:	RICHARD FRIEDEMANN	
	EXPIRES:	04/30/2011	
	SIGNATURE:		

REMARKS

This receipt was generated by the automated BLM Collections and Billing System and is a paper representation of a portion of the official electronic record contained therein.

UNITED STATES DEPARTMENT OF THE INTERIOR
BUREAU OF LAND MANAGEMENT

AMC

AMC 369683

12

MAINTENANCE FEE WAIVER CERTIFICATION

FORM APPROVED
OMB NO. 1004-0114
Expires: February 28, 2010

SEE INSTRUCTIONS ON REVERSE

1. This small miner waiver is filed for the assessment year beginning at noon on September 1, 2008 and ending at noon on September 1, 2009.
2. The undersigned and all related parties owned ten or fewer mining claims, mill, or tunnel sites located and maintained on Federal lands in the United States of America on September 1, 2008.
3. The undersigned have performed the assessment work **required by law** for each mining claim listed **prior to filing this waiver** and understand that by filing this form; an affidavit of assessment work **must** be recorded by the December 30th following the filing of this waiver.
4. The undersigned understand that if the assessment work obligation has not yet come due under 30 U.S.C. 28 (for those claims in their first assessment year only); a notice of intent to hold reciting this condition **must** be recorded by the December 30th following the filing of this waiver.
5. The undersigned understand that mill and tunnel sites may also be listed upon this waiver and be waived from payment of the maintenance fee; and that a notice of intent to hold for these sites is required to be recorded by the December 30th immediately following the filing of this waiver.
6. The undersigned understand and acknowledge that pursuant to 43 U.S.C. 1212 and 18 U.S.C. 1001; the filing or recording of a false, fictitious, or fraudulent document with the Bureau of Land Management may result in a fine of up to \$250,000, a prison term not to exceed five years, or both.
7. The mining claims, mill or tunnel sites for which this waiver from payment of the maintenance fees is requested are:

CLAIM OR SITE NAME	BLM RECORDATION SERIAL NUMBER
1. <u>Rincon Gold # 15</u>	<u>AMC 369683</u>
2.	
3.	
4.	
5.	
6.	
7.	
8.	
9.	
10.	

The owner(s) (claimants) of the above mining claims and sites are:

James L Hughes
(Owner's Name - Please Print)

644 So Temple
(Street or P.O. Box)

Mesa Az 85204
(City) (State) (Zip Code)

James L Hughes
(Owner's Signature)

(Owner's Name - Please Print)

(Street or P.O. Box)

(City) _____
(State) (Zip Code)

(Owner's Signature)

(Owner's Name - Please Print)

(Street or P.O. Box)

(City) _____
(State) (Zip Code)

(Owner's Signature)

(Continued on page 2)

ENTERED INTO COMPUTER

9/3/08 AB

RECEIVED
 B.L.M. AZ STATE OFFICE
 2008 JUL 10 A 10:12
 PHOENIX, ARIZONA

(Owner's Name - Please Print)	(Owner's Signature)
(Street or P.O. Box)	(City) (State) (Zip Code)
(Owner's Name - Please Print)	(Owner's Signature)
(Street or P.O. Box)	(City) (State) (Zip Code)
(Owner's Name - Please Print)	(Owner's Signature)
(Street or P.O. Box)	(City) (State) (Zip Code)
(Owner's Name - Please Print)	(Owner's Signature)
(Street or P.O. Box)	(City) (State) (Zip Code)

INSTRUCTIONS

- | | |
|--|---|
| <ol style="list-style-type: none"> 1. This certification is made under the provisions of § 1744 of Title 43 and § 28-28k of Title 30 of the United States Code; and the regulations thereunder (43 CFR Part 3830). 2. The claimant(s) must fill in the dates in paragraph 1 for the beginning and ending of the assessment year for which this waiver is sought. 3. The claimant(s) must fill in the date in paragraph 2 for the beginning of the assessment year for which this waiver is sought. 4. All claim and site names and Bureau of Land Management (BLM) serial numbers must be listed for the mining claims, mill sites, and tunnel sites for which the waiver is sought. 5. All owners of the mining claims, mill sites, and tunnel sites and their addresses must be given. 6. This waiver form must be signed by all the claimants or their designated agent, in original form. If an agent is designated, a notarized designation of agent, signed by all of the claimants with proper address given, must be submitted with this waiver. | <ol style="list-style-type: none"> 7. This form must be filed no later than September 1st for the upcoming assessment year in the BLM State Office where the mining claims or sites are recorded, or the waiver cannot be granted by the BLM. (Example: to obtain a waiver for the assessment year 2000, which begins at noon on September 1, 1999, you must qualify for and file for a waiver no later than September 1, 1999, in the proper BLM State Office). 8. For all mining claims which require assessment work, you must record an affidavit of labor on or before the December 30th immediately following the filing of this waiver. For all other mining claims or sites waived, you must record a notice of intent to hold on or before the December 30th immediately following the filing of this waiver. 9. Mill and tunnel sites may also be listed upon this waiver and be waived from payment of the maintenance fee. A notice of intent to hold for these sites is required to be filed by the December 30th following the filing of this waiver. |
|--|---|

NOTICE/BURDEN HOURS STATEMENT

The Privacy Act of 1974, *as amended*, and the regulation in 43 CFR 2.48(d) provide that you be furnished the following information in connection with the information required by this certification of waiver from rental fees.

AUTHORITY: 30 U.S.C. 28-28k; 43 U.S.C. 1201, 1457, 1740, and 1744; and 43 CFR 3830.

PRINCIPLE PURPOSE: This information is to be used to verify that the owner(s) (claimants) of a mining claim has complied with 30 U.S.C. 28f and is entitled to perform assessment work in lieu of paying the maintenance fee for the mining claims listed on this form.

ROUTINE USE: (1) Adjudication of the claimant(s) certification of waiver from paying the maintenance fee otherwise required by 30 U.S.C. 28f. (2) Disclosure may be made to appropriate Federal agencies when location is made within the agency's geographic area of responsibility. (3) Information from the record and/or the record will be transferred to the appropriate Federal, State, or local agency, or a member of the public in response to a specific request for pertinent information. (4) Information may also be provided to the Department of Justice or in a proceeding before a court or adjudicative body; or to Federal, State, local or foreign agencies when needed for enforcement of civil or criminal codes or applicable regulations concerning title rights upon the public land.

EFFECT OF NOT PROVIDING INFORMATION: Disclosure of this information is required by 30 U.S.C. 28f and 43 CFR Part 3830 for those qualified claimants wishing to take the small miner waiver allowed. Failure to supply the information required in this form to support the claimants certification of waiver from payment of the otherwise required maintenance fees will result in the waiver being disallowed and the mining claims subject to forfeiture by BLM under 30 U.S.C. 28i.

The Paperwork Reduction Act of 1995 requires us to inform you that:

This information is being collected to allow the BLM to determine if you qualify for a waiver from the payment of \$100 per mining claim or site maintenance fee established in 30 U.S.C. 28f and the implementing regulations at 43 CFR 3830. A response to this request is required in accordance with the statute to obtain your benefit.

BLM would like you to know that you do not have to respond to this, or any other, Federal agency-sponsored information collection unless it displays a currently valid OMB control number.

Public reporting burden for this form is estimated to average 20 minutes (.33 hours) per response, including time to review instructions, gathering and maintaining data, and completing and reviewing the form. Direct comments regarding this burden estimate, or any other aspect of this form, to the U.S. Department of the Interior, Bureau of Land Management, (1004-0114) Bureau Information Collection Clearance Officer (WO-630), Mail Stop 401 LS, 1849 C St., N.W., Washington, D.C. 20240.

PHOENIX, ARIZONA

FOR OFFICIAL USE ONLY

2008 JUL 10 A 10:12

RECEIVED B.L.M. AZ STATE OFFICE

When Recorded Return Document to:

James L. Hughes
644 S. Temple
Mesa, Az 85204

Check here is this is a change of address.

Telephone: _____

E-mail address: _____

AFFIDAVIT OF PERFORMANCE OF ANNUAL WORK

1. State of Arizona, County of La Paz ss:

2. I (Name) James L. Hughes

3. Reside at (Address) 644 S. Temple

City Mesa County Maricopa

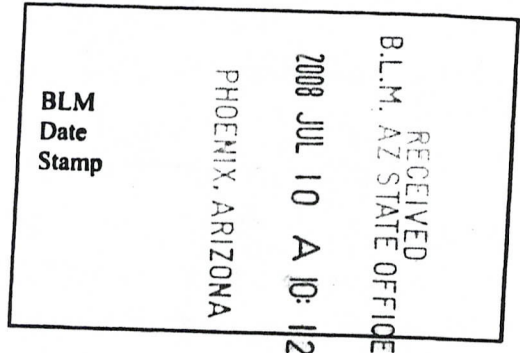
State Az Zip 85204 being duly sworn, depose and say that I am a citizen of the United States, more than eighteen years of age, and that all of the facts set forth in this affidavit, subject to the provisions and penalties of 18 U.S.C. 1001 pertaining to the filing of false, fictitious, or fraudulent statements with the United States, are true and correct according to the best of my knowledge, information and belief.

4. Owner's name and address (if not shown in Items 1-3 above). _____

5. That I am personally acquainted with the mining claim(s). The work and improvements were made by and at the expense of the owner(s) of said claim(s). Said contiguous group of claims, listed on this document, are situated in the

(optional) Mining District; La Paz County, Arizona.

Line No.	AMC NUMBER	CLAIM/SITE NAME	COUNTY RECORDER DATA (if available)	TWP	RNG	SEC
1	369683	Rincon Gold ¹⁵		7N	12W	29
2						
3						
4						
5						
6						



ENTERED INTO COMPUTER

9/3/08 AR

AFFIDAVIT OF PERFORMANCE OF ANNUAL WORK - page 2

RECEIVED
BLM, AZ STATE OFFICE

2008 JUL 10 A 10:12
PHOENIX, ARIZONA

BLM
Date
Stamp

7					
8					
9					
10					

6. That between the dates starting at 12 o'clock noon on September 1, 20 07 and ending at 12 o'clock noon on September 1, 20 08 at least \$ 480.00 dollars worth of work and improvements were done and performed upon said claim(s) or upon one or more of a contiguous group of claims for the benefit of all, wholly or partly outside of a contiguous group of claims for the benefit of all, not including the location work.


7. That the following persons were employed to perform the work and improvements described herein: James L. Hughes

8. That the work and improvements performed were: Putting gravels from a wash on this claim through classifying sieves, running them through a recirculating high banker and panning concentrates in gold pan and wash tub.

9. Dated: 7-10-2008 Signature: James L. Hughes

SUBSCRIBED AND SWORN TO before me, a Notary Public, this 10TH day of July 20 08

By: JAMES LYON HUGHES
Notary Public RAQUEL CADRIEL
My Commission Expires Dec 6, 2011



Bureau of Land Management
Arizona State Office
www.az.blm.gov

No. of Claims: 1 x \$10 = 10
Check No.: CASH Init. JMC
Receipt No.: 1739257
For BLM Use Only

Form: MCF108
Revised Jan. 2006
Page 2 of 2

United States Department of the Interior

Bureau of Land Management
 BUSINESS & SUPPORT SVCS DIV
 ONE N CENTRAL AVE SUITE 800
 PHOENIX, AZ 85004 -4427
 Phone: (602) 417-9200

Receipt

No:

1739251

Transaction #: 1796261	
Date of Transaction: 07/10/2008	
CUSTOMER:	JAMES L HUGHES 644 S TEMPLE ST MESA, AZ 85204

LINE #	QTY	DESCRIPTION	REMARKS	UNIT PRICE	TOTAL
1	1.00	LOCATABLE MINERALS / MINING CLAIMS-NOT NEW-UNADJUD, ONE AUTH NO. ONLY / MINING CLAIM MONEY RECEIVED (455) CASES: AMC369683/\$10.00	POL 2008/1 WAV	- n/a -	10.00
TOTAL:					\$10.00

PAYMENT INFORMATION			
1	AMOUNT:	\$10.00	POSTMARKED: N/A
	TYPE:	CASH	RECEIVED: 07/10/2008
	NAME:	HUGHES, JAMES L 644 S TEMPLE ST MESA AZ 85204	

REMARKS

This receipt was generated by the automated BLM Collections and Billing System and is a paper representation of a portion of the official electronic record contained therein.

When Recorded Return Document to:

DON WOTHERS POON
2310 SWIFT DR
LAKE HAVASU CITY
AZ 86404

AMC 368986

371879

Check here if this is a change of address.

Telephone: 928-855-5549

E-mail address: DW.PASADENA@

AOL.COM

AFFIDAVIT OF PERFORMANCE OF ANNUAL WORK

1. State of Arizona, County of LA PAZ ss:

2. I (Name) DON WOTHERS POON

3. Reside at (Address) 2310 SWIFT DR

City LAKE HAVASU CITY County MOHAVE

State AZ Zip 86404

being duly sworn, depose and say that I am a citizen of the United States, more than eighteen years of age, and that all of the facts set forth in this affidavit, subject to the provisions and penalties of 18 U.S.C. 1001 pertaining to the filing of false, fictitious, or fraudulent statements with the United States, are true and correct according to the best of my knowledge, information and belief.

4. Owner's name and address (If not shown in items 1-3 above).

5. That I am personally acquainted with the mining claim(s). The work and improvements were made by and at the expense of the owner(s) of said claim(s). Said contiguous group of claims, listed on this document, are situated in the

(optional) Mining District; LA PAZ County, Arizona.

Line No.	AMC NUMBER	CLAIM/SITE NAME	COUNTY RECORDER DATA (If available)	TWP	RNG	SEC
1	368988	Gold Rush #12	2006-00164	5N	11W	35
2	368989	Gold Rush #18	2006-00165	5N	11W	35
3	368990	Gold Rush #19	2006-00166	5N	11W	35
4	369686	Gold Rush #29	2006-00833	5N	11W	35
5						
6						

RECEIVED
BLM, AZ STATE OFFICE
2008 AUG 18 A 7:25
PHOENIX, ARIZONA
BLM
Date
Stamp

RECEIVED
BLM, AZ STATE OFFICE

2008 AUG 18 A 7:25
PHOENIX, ARIZONA

BLM
Date
Stamp

7					
8					
9					
10					

6. That between the dates starting at 12 o'clock noon on September 1, 20 07 and ending at 12 o'clock noon on September 1, 20 08 at least \$ 450⁰⁰ dollars worth of work and improvements were done and performed upon said claim(s) or upon one or more of a contiguous group of claims for the benefit of all, wholly or partly outside of a contiguous group of claims for the benefit of all, not including the location work.


7. That the following persons were employed to perform the work and improvements described herein: NO EMPLOYEES

8. That the work and improvements performed were: REPLACE 2 CLAIM POSTS, FILL IN ROAD WASHOUT, REMOVE OLD MINING TRASH, HAND DIG TRENCH, RUNDLE MATERIAL + FILLING, FILL IN DRY WASHER BITE, INSTALL 6 NEW T.O.C. BOUNDARY POSTS

9. Dated: 8-11-2008 Signature: WJ Watherspoon

SUBSCRIBED AND SWORN TO before me, a Notary Public, this 11 day of Aug 2008

By: DONALD L. WOTHERSPOON
Notary Public William L. Buchanan
My Commission Expires 9/14/2010



Bureau of Land Management
Arizona State Office

No. of Claims: 4 x \$10 = 40⁰⁰
 Check No.: 0198 Init. SC
 Receipt No.: 1765103
 For BLM Use Only

When Recorded Return Document to:

DON WOTHERSPOON
2310 SWIFT DR.
LAKE HAVASU CITY
AZ. 86404

Check here is this is a change of address.

Telephone: 928-855-5549

E-mail address: DON PASADENA OL
AOL.com

AFFIDAVIT OF PERFORMANCE OF ANNUAL WORK

1. State of Arizona, County of MARICOPA ss:

2. I (Name) DON WOTHERSPOON

3. Reside at (Address) 2310 SWIFT DR.

City LAKE HAVASU CITY County MOHAVE

State AZ zip 86404 being duly sworn, depose and say that I am a citizen of the United States, more than eighteen years of age, and that all of the facts set forth in this affidavit, subject to the provisions and penalties of 18 U.S.C. 1001 pertaining to the filing of false, fictitious, or fraudulent statements with the United States, are true and correct according to the best of my knowledge, information and belief.

4. Owner's name and address (If not shown in Items 1-3 above). _____

5. That I am personally acquainted with the mining claim(s). The work and improvements were made by and at the expense of the owner(s) of said claim(s). Said contiguous group of claims, listed on this document, are situated in the

(optional) Mining District; _____ County, Arizona.

Line No.	AMC NUMBER	CLAIM/SITE NAME	COUNTY RECORDER DATA (If available)	TWP	RNG	SEC
1	371880	SUNDANCE Gold #2	0649890	6N	10W	3
2	371881	SUNDANCE Gold #3	0649991	6N	10W	3
3						
4						
5						
6						

RECEIVED
 B.L.M. AZ STATE OFFICE
 PHOENIX, ARIZONA
 2008 AUG 18 A 7:25
 BLM
 Date
 Stamp

RECEIVED
BLM AZ STATE OFFICE
2008 AUG 18 A 7:25
PHOENIX, ARIZONA

BLM
Date
Stamp

7					
8					
9					
10					

6. That between the dates starting at 12 o'clock noon on September 1, 20 07 and ending at 12 o'clock noon on September 1, 20 08 at least \$ 400.00 dollars worth of work and improvements were done and performed upon said claim(s) or upon one or more of a contiguous group of claims for the benefit of all, wholly or partly outside of a contiguous group of claims for the benefit of all, not including the location work.

7. That the following persons were employed to perform the work and improvements described herein: No Employer

8. That the work and improvements performed were: REPLACE 2 CLAIM POSTS, FILL IN ROAD WASHOUT, REMOVE OLD MINING TRASH, HAND DIG TRENCH, RUN MATERIAL + FILL IN, FILL IN DRY WASHED PTS, INSTALL 5 P.V.C. BOUNDARY POSTS.


9. Dated: 8-11-2008 Signature: Don Wotner

SUBSCRIBED AND SWORN TO before me, a Notary Public, this 11 day of Aug 20 08

By: DONALD L WOTNER

Notary Public William L. Buchanan

My Commission Expires 9/14/2010



No. of Claims: 2 x \$10 = 20.00
 Check No.: 0199 Init. JC
 Receipt No.: 1765103
 For BLM Use Only

Bureau of Land Management
Arizona State Office

United States Department of the Interior
 Bureau of Land Management
 BUSINESS & SUPPORT SVCS DIV
 ONE N CENTRAL AVE SUITE 800
 PHOENIX, AZ 85004 -4427
 Phone: (602) 417-9200

Receipt

No: 1765103

Transaction #: 1822700	
Date of Transaction: 08/19/2008	
CUSTOMER:	DONALD WOTHERSPOON 2310 SWIFT DR. LAKE HAVASU CITY, AZ 86404

LINE #	QTY	DESCRIPTION	REMARKS	UNIT PRICE	TOTAL
1	1.00	LOCATABLE MINERALS / MINING CLAIMS-NOT NEW-UNADJUD, ONE AUTH NO. ONLY / MINING CLAIM MONEY RECEIVED (455) CASES: AMC368988/\$60.00	POL (6)	- n/a -	60.00
TOTAL:					\$60.00

PAYMENT INFORMATION			
1	AMOUNT:	\$40.00	POSTMARKED: 8/13/08 0:00
	TYPE:	CHECK	RECEIVED: 08/18/2008
	CHECK NO:	0198	
	NAME:	WOTHERSPOON, DON 2310 SWIFT DR. LAKE HAVASU CITY AZ 86404	
2	AMOUNT:	\$20.00	POSTMARKED: 8/13/08 0:00
	TYPE:	CHECK	RECEIVED: 08/18/2008
	CHECK NO:	0199	
	NAME:	WOTHERSPOON, DON 2310 SWIFT DR. LAKE HAVASU CITY AZ 86404	

REMARKS

This receipt was generated by the automated BLM Collections and Billing System and is a paper representation of a portion of the official electronic record contained therein.

AMC 369683

MAINTENANCE FEE PAYMENT

Claimant Name: Carl & Diane Balderson, Jr.
Address: 18 Ashwood Drive
City: Vienna State: WV Zip: 26105
Telephone: 304-295-8422
E-mail address: di balders @ suddenlink.net
Signature: Diane B. Balderson

Check here if this is a change of address.

Changed

RECEIVED
BLM, AZ STATE OFFICE
2008 AUG 18 A 7:17
PHOENIX, ARIZONA
BLM
Date
Stamp

LINE NO.	AMC NUMBER	CLAIM/SITE NAME	COUNTY RECORDER DATA (If available)	TWP	RNG	SEC
1	AMC 369685	Gold Rush #23		4N	11W	6
2						
3	ENTERED INTO COMPUTER					
4	SEP 09 2008	PB				
5						
6						
7						
8						
9						
10						

List additional claims on Form MCF114.

Bureau of Land Management
Arizona State Office
www.az.blm.gov

No. of Claims: 1 x \$125 = 125
Check No: 558 Init. AMC
Receipt No.: 1764338
For BLM Use Only

Form: MCF112
Revised July 2005

This form is available from the **Arizona Department of Mines and Mineral Resources** and may be reproduced.

United States Department of the Interior
 Bureau of Land Management
 BUSINESS & SUPPORT SVCS DIV
 ONE N CENTRAL AVE SUITE 800
 PHOENIX, AZ 85004 -4427
 Phone: (602) 417-9200

Receipt

No:

1764338

Transaction #: 1821927		ENTERED INTO COMPUTER SEP 09 2008 <i>PR</i> <u>VERIFIED</u>
Date of Transaction: 08/18/2008		
CUSTOMER:	CARL W BALDERSON 18 ASHWOOD DR VIENNA, WV 26105	

LINE #	QTY	DESCRIPTION	REMARKS	UNIT PRICE	TOTAL
1	1.00	LOCATABLE MINERALS / MINING CLAIMS-NOT NEW-UNADJUD, ONE AUTH NO. ONLY / MINING CLAIM MONEY RECEIVED (455) CASES: AMC369685/\$125.00	MAINT 2009/1	- n/a -	125.00
TOTAL:					\$125.00

PAYMENT INFORMATION					
1	AMOUNT:	\$125.00	POSTMARKED:	8/13/08 0:00	
	TYPE:	CHECK	RECEIVED:	08/18/2008	
	CHECK NO:	558			
	NAME:	BALDERSON, CARL W 18 ASHWOOD DR VIENNA WV 26105			

REMARKS

This receipt was generated by the automated BLM Collections and Billing System and is a paper representation of a portion of the official electronic record contained therein.

AMC 369683

MAINTENANCE FEE PAYMENT

Claimant Name: Carl + Diane Balderon, Jr.

Address: 18 Ashwood Drive

City: Vienna State: WV Zip: 26105

Telephone: 304-295-8422

New E-mail address: dibalder@suddenlink.net

Signature: Diane B. Balderon

Check here if this is a change of address.

RECEIVED

BLM, AZ STATE OFFICE

PHOENIX, ARIZONA

2001 AUG 21 A 8:35

BLM
Date
Stamp

LINE NO.	AMC NUMBER	CLAIM/SITE NAME	COUNTY RECORDER DATA (If available)	TWP	RNG	SEC
1	AMC 369685	Gold Rush # 23	—	4N	11W	6
2						
3						
4						
5						
6						
7						
8						
9						
10						

List additional claims on Form MCF114.

Bureau of Land Management
Arizona State Office
www.az.blm.gov

No. of Claims: 1 x \$125 = 125.00

Check No: 440 Init. DBB

Receipt No.: 1549063

For BLM Use Only

Form: MCF112
Revised July 2005

This form is available from the Arizona Department of Mines and Mineral Resources and may be reproduced.

United States Department of the Interior

Bureau of Land Management
 BUSINESS & SUPPORT SVCS DIV
 ONE N CENTRAL AVE SUITE 800
 PHOENIX, AZ 85004 -4427
 Phone: (602) 417-9200

Receipt

No: 1549063

Transaction #: 1600509	
Date of Transaction: 08/21/2007	
CUSTOMER:	CARL BALDERSON 18 ASHWOOD DRIVE VIENNA, WV 26105

LINE #	QTY	DESCRIPTION	REMARKS	UNIT PRICE	TOTAL
1	1.00	LOCATABLE MINERALS / MINING CLAIMS-NOT NEW-UNADJUD, ONE AUTH NO. ONLY / MINING CLAIM MONEY RECEIVED (455) CASES: AMC369685/\$125.00	MAINT 2008 (1)	- n/a -	125.00
TOTAL:					\$125.00

PAYMENT INFORMATION					
1	AMOUNT:	\$125.00	POSTMARKED:	8/16/07 0:00	
	TYPE:	CHECK	RECEIVED:	08/21/2007	
	CHECK NO:	440			
	NAME:	BALDERSON, CARL W 18 ASHWOOD DRIVE VIENNA WV 26105			

REMARKS

This receipt was generated by the automated BLM Collections and Billing System and is a paper representation of a portion of the official electronic record contained therein.

When Recorded Return Document to:

James L Hughes
644 S. Temple
Mesa, Az 85204

Check here if this is a change of address.

Telephone: _____

E-mail address: _____

AMC 369683

AFFIDAVIT OF PERFORMANCE OF ANNUAL WORK

RECEIVED
BLM - AZ STATE OFFICE
2007 JUL 31 P 3:51
PHOENIX, ARIZONA
BLM
Date
Stamp

- 1. State of Arizona, County of La Paz ss:
- 2. I (Name) James L Hughes
- 3. Reside at (Address) 644 S. Temple

City Mesa County Maricopa

State Az Zip 85204 being duly sworn, depose and say that I am a citizen of the United States, more than eighteen years of age, and that all of the facts set forth in this affidavit, subject to the provisions and penalties of 18 U.S.C. 1001 pertaining to the filing of false, fictitious, or fraudulent statements with the United States, are true and correct according to the best of my knowledge, information and belief.

4. Owner's name and address (if not shown in Items 1-3 above). _____

5. That I am personally acquainted with the mining claim(s). The work and improvements were made by and at the expense of the owner(s) of said claim(s). Said contiguous group of claims, listed on this document, are situated in the

_____ (optional) Mining District; La Paz County, Arizona.

Line No.	AMC NUMBER	CLAIM/SITE NAME	COUNTY RECORDER DATA (If available)	TWP	RNG	SEC
1	369683	Rincon Gold #15		7N	12W	29
2						
3						
4						
5						
6						

ENTERED IN COMPUTER
RE 8/7/07

BLM
Date
Stamp

PHOENIX, ARIZONA
2007 JUL 31 P 3:51

RECEIVED
B.L.M. AZ STATE OFFICE

7						
8						
9						
10						

6. That between the dates starting at 12 o'clock noon on September 1, 20 06 and ending at 12 o'clock noon on September 1, 20 07 at least \$ 460.00 dollars worth of work and improvements were done and performed upon said claim(s) or upon one or more of a contiguous group of claims for the benefit of all, wholly or partly outside of a contiguous group of claims for the benefit of all, not including the location work.

7. That the following persons were employed to perform the work and improvements described herein: James L. Hughes

8. That the work and improvements performed were: Running gravels from washes through a recirculating high banker with water across a riffled sluice, panning in gold pan and wash tub from several locations on claim on multiple days.


9. Dated: 7/30/07 Signature: James L. Hughes

SUBSCRIBED AND SWORN TO before me, a Notary Public, this 30 day of July 20 07

By: James L. Hughes

Notary Public Denise Watts

My Commission Expires 9-18-07



Bureau of Land Management
Arizona State Office
www.az.blm.gov

No. of Claims: 1 x \$5 = 10
 Check No.: CASH Init. SC
 Receipt No.: 1534264
 For BLM Use Only

United States Department of the Interior

Bureau of Land Management
 BUSINESS & SUPPORT SVCS DIV
 ONE N CENTRAL AVE SUITE 800
 PHOENIX, AZ 85004 -4427
 Phone: (602) 417-9200

Receipt

No: 1534264

Transaction #: 1585400	
Date of Transaction: 07/31/2007	
CUSTOMER:	JAMES L HUGHES 644 S TEMPLE MESA, AZ 85204

LINE #	QTY	DESCRIPTION	REMARKS	UNIT PRICE	TOTAL
1	1.00	LOCATABLE MINERALS / MINING CLAIMS-NOT NEW-UNADJUD, ONE AUTH NO. ONLY / MINING CLAIM MONEY RECEIVED (455) CASES: AMC369683/\$10.00	POL 2007 (1)	- n/a -	10.00
TOTAL:					\$10.00

PAYMENT INFORMATION					
1	AMOUNT:	\$10.00	POSTMARKED:	N/A	
	TYPE:	CASH	RECEIVED:	07/31/2007	
	NAME:	HUGHES, JAMES L 644 S TEMPLE MESA AZ 85204			

REMARKS

This receipt was generated by the automated BLM Collections and Billing System and is a paper representation of a portion of the official electronic record contained therein.

UNITED STATES DEPARTMENT OF THE INTERIOR
BUREAU OF LAND MANAGEMENT

135

FORM APPROVED
OMB NO. 1004-0114
Expires: February 28, 2010

MAINTENANCE FEE WAIVER CERTIFICATION

SEE INSTRUCTIONS ON REVERSE

AMC 369683

1. This small miner waiver is filed for the assessment year beginning at noon on September 1, 2007 and ending at noon on September 1, 2008
2. The undersigned and all related parties owned ten or fewer mining claims, mill, or tunnel sites located and maintained on Federal lands in the United States of America on September 1, 2007.
3. The undersigned have performed the assessment work **required by law** for each mining claim listed **prior to filing this waiver** and understand that by filing this form; an affidavit of assessment work **must** be recorded by the December 30th following the filing of this waiver.
4. The undersigned understand that if the assessment work obligation has not yet come due under 30 U.S.C. 28 (for those claims in their first assessment year only); a notice of intent to hold reciting this condition **must** be recorded by the December 30th following the filing of this waiver.
5. The undersigned understand that mill and tunnel sites may also be listed upon this waiver and be waived from payment of the maintenance fee; and that a notice of intent to hold for these sites is required to be recorded by the December 30th immediately following the filing of this waiver.
6. The undersigned understand and acknowledge that pursuant to 43 U.S.C. 1212 and 18 U.S.C. 1001; the filing or recording of a false, fictitious, or fraudulent document with the Bureau of Land Management may result in a fine of up to \$250,000, a prison term not to exceed five years, or both.
7. The mining claims, mill or tunnel sites for which this waiver from payment of the maintenance fees is requested are:

CLAIM OR SITE NAME	BLM RECORDATION SERIAL NUMBER
1. Rincon Gold # 15	AMC 369683
2.	
3.	
4.	
5.	
6.	
7.	
8.	
9.	
10.	

The owner(s) (claimants) of the above mining claims and sites are:

James L. Hughes
(Owner's Name - Please Print)

6444 South Temple
(Street or P.O. Box)

Mesa AZ 85204
(City) (State) (Zip Code)

James L. Hughes
(Owner's Signature)

(Owner's Name - Please Print)

(Owner's Signature)

(Street or P.O. Box)

(City) (State) (Zip Code)

(Owner's Name - Please Print)

(Owner's Signature)

(Street or P.O. Box)

(City) (State) (Zip Code)

(Continued on page 2)

ENTERED IN COMPUTER

RE 8/7/07

1/SC

(Owner's Name - Please Print)	(Owner's Signature)		
(Street or P.O. Box)	(City)	(State)	(Zip Code)
(Owner's Name - Please Print)	(Owner's Signature)		
(Street or P.O. Box)	(City)	(State)	(Zip Code)
(Owner's Name - Please Print)	(Owner's Signature)		
(Street or P.O. Box)	(City)	(State)	(Zip Code)
(Owner's Name - Please Print)	(Owner's Signature)		
(Street or P.O. Box)	(City)	(State)	(Zip Code)

INSTRUCTIONS

1. This certification is made under the provisions of § 1744 of Title 43 and § 28-28k of Title 30 of the United States Code; and the regulations thereunder (43 CFR Part 3830).
2. The claimant(s) **must** fill in the dates in paragraph 1 for the beginning and ending of the assessment year for which this waiver is sought.
3. The claimant(s) **must** fill in the date in paragraph 2 for the beginning of the assessment year for which this waiver is sought.
4. All claim and site names and Bureau of Land Management (BLM) serial numbers **must** be listed for the mining claims, mill sites, and tunnel sites for which the waiver is sought.
5. All owners of the mining claims, mill sites, and tunnel sites and their addresses **must** be given.
6. This waiver form **must** be signed by all the claimants or their designated agent, in original form. If an agent is designated, a notarized designation of agent, signed by all of the claimants with proper address given, **must** be submitted with this waiver.
7. This form **must** be filed no later than September 1st for the upcoming assessment year in the BLM State Office where the mining claims or sites are recorded, or the waiver cannot be granted by the BLM. (Example: to obtain a waiver for the assessment year 2000, which begins at noon on September 1, 1999, you **must** qualify for and file for a waiver no later than September 1, 1999, in the proper BLM State Office).
8. For all mining claims which require assessment work, you **must** record an affidavit of labor on or before the December 30th immediately following the filing of this waiver. For all other mining claims or sites waived, you must record a notice of intent to hold on or before the December 30th immediately following the filing of this waiver.
9. Mill and tunnel sites may also be listed upon this waiver and be waived from payment of the maintenance fee. A notice of intent to hold for these sites is required to be filed by the December 30th following the filing of this waiver.

NOTICE/BURDEN HOURS STATEMENT

The Privacy Act of 1974, *as amended*, and the regulation in 43 CFR 2.48(d) provide that you be furnished the following information in connection with the information required by this certification of waiver from rental fees.

AUTHORITY: 30 U.S.C. 28-28k; 43 U.S.C. 1201, 1457, 1740, and 1744; and 43 CFR 3830.

PRINCIPLE PURPOSE: This information is to be used to verify that the owner(s) (claimants) of a mining claim has complied with 30 U.S.C. 28f and is entitled to perform assessment work in lieu of paying the maintenance fee for the mining claims listed on this form.

ROUTINE USE: (1) Adjudication of the claimant(s) certification of waiver from paying the maintenance fee otherwise required by 30 U.S.C. 28f. (2) Disclosure may be made to appropriate Federal agencies when location is made within the agency's geographic area of responsibility. (3) Information from the record and/or the record will be transferred to the appropriate Federal, State, or local agency, or a member of the public in response to a specific request for pertinent information. (4) Information may also be provided to the Department of Justice or in a proceeding before a court or adjudicative body; or to Federal, State, local or foreign agencies when needed for enforcement of civil or criminal codes or applicable regulations concerning title rights upon the public land.

EFFECT OF NOT PROVIDING INFORMATION: Disclosure of this information is required by 30 U.S.C. 28f and 43 CFR Part 3830 for those qualified claimants wishing to take the small miner waiver allowed. Failure to supply the information required in this form to support the claimants certification of waiver from payment of the otherwise required maintenance fees will result in the waiver being disallowed and the mining claims subject to forfeiture by BLM under 30 U.S.C. 28i.

The Paperwork Reduction Act of 1995 requires us to inform you that:

This information is being collected to allow the BLM to determine if you qualify for a waiver from the payment of \$100 per mining claim or site maintenance fee established in 30 U.S.C. 28f and the implementing regulations at 43 CFR 3830. A response to this request is required in accordance with the statute to obtain your benefit.

BLM would like you to know that you do not have to respond to this, or any other, Federal agency-sponsored information collection unless it displays a currently valid OMB control number.

Public reporting burden for this form is estimated to average 20 minutes (.33 hours) per response, including time to review instructions, gathering and maintaining data, and completing and reviewing the form. Direct comments regarding this burden estimate, or any other aspect of this form, to the U.S. Department of the Interior, Bureau of Land Management, (1004-0114) Bureau Information Collection Clearance Officer (WO-630), Mail Stop 401 LS, 1849 C St., N.W., Washington, D.C. 20240.

FOR OFFICIAL USE ONLY

PHOENIX, ARIZONA

2007 JUL 31 P 3: 50

B.L.M. AZ STATE OFFICE

RECEIVED

10 BLM
LA PAZ
County Recorder
original

When Recorded Return Document to:
DON WOTHERSPOON
535 CLIFF DR.
PASADENA, CA 91107

Check here if this is a change of address.

Telephone: _____
 E-mail address: DW PASADENA@AOL.com

AMC 368986
 AMC 369683

AFFIDAVIT OF PERFORMANCE OF ANNUAL WORK

1. State of Arizona, County of LA PAZ ss:
 2. I (Name) DON WOTHERSPOON
 3. Reside at (Address) 535 CLIFF DR.

 City PASADENA County LOS ANGELES

RECEIVED
 BUREAU OF
 LAND MANAGEMENT
 2001 JUL 24 A 11:5
 ARIZONA
 STATE OFFICE
 PHOENIX, ARIZONA
 BLM
 Date
 Stamp

State CA zip 91107 being duly sworn, depose and say that I am a citizen of the United States, more than eighteen years of age, and that all of the facts set forth in this affidavit, subject to the provisions and penalties of 18 U.S.C. 1001 pertaining to the filing of false, fictitious, or fraudulent statements with the United States, are true and correct according to the best of my knowledge, information and belief.
 4. Owner's name and address (if not shown in Items 1-3 above). _____

5. That I am personally acquainted with the mining claim(s). The work and improvements were made by and at the expense of the owner(s) of said claim(s). Said contiguous group of claims, listed on this document, are situated in the _____ (optional) Mining District; LA PAZ County, Arizona.

Line No.	AMC NUMBER	CLAIM/SITE NAME	COUNTY RECORDER DATA (if available)	TWP	RNG	SEC
1	368988	Gold Rush #12	00164	5N	11W	35
2	368989	Gold Rush #18	00165	5N	11W	35
3	368990	Gold Rush #19	00166	5N	11W	35
4	369686	Gold Rush #26	00833	5N	11W	35
5						
6						

Form: MCF108
 Revised Jan. 2006
 Page 1 of 2

RE 7/27/07

 TER

RECEIVED
 BUREAU OF
 LAND MANAGEMENT
 2007 JUL 24 A 11:51
 ARIZONA
 STATE OFFICE
 PHOENIX, ARIZONA
 BLM
 Date
 Stamp

7					
8					
9					
10					

6. That between the dates starting at 12 o'clock noon on September 1, 20 ~~07~~ and ending at 12 o'clock noon on September 1, 20 ~~08~~ at least \$ 600 dollars worth of work and improvements were done and performed upon said claim(s) or upon one or more of a contiguous group of claims for the benefit of all, wholly or partly outside of a contiguous group of claims for the benefit of all, not including the location work.

7. That the following persons were employed to perform the work and improvements described herein: _____
No employe

8. That the work and improvements performed were: install 3 more boundary posts, fill in road Washout, C.R. #18. Remove old slurring timber from C.R. #28, close adit for safety. Continue digging & Wholung Material on C.R. #12, fill in with Topsoil.


9. Dated: 7/12/07 Signature: Donald L. Wotherspoon

SUBSCRIBED AND SWORN TO before me, a Notary Public, this 12th day of JULY 20 07

By: DONALD L. WOTHERSPOON

Notary Public [Signature]

My Commission Expires MAY 7, 2010



Bureau of Land Management
 Arizona State Office
 www.az.blm.gov

No. of Claims: 4 x \$10 = 40.00
 Check No.: 5651 Init. ERC
 Receipt No.: 1530573
 For BLM Use Only

United States Department of the Interior
Bureau of Land Management
 BUSINESS & SUPPORT SVCS DIV
 ONE N CENTRAL AVE SUITE 800
 PHOENIX, AZ 85004 -4427
 Phone: (602) 417-9200

Receipt

No: 1530573

Transaction #: 1581499	
Date of Transaction: 07/25/2007	
CUSTOMER:	DONALD WOTHERSPOON 535 CLIFF DR PASADENA,CA 91107

LINE #	QTY	DESCRIPTION	REMARKS	UNIT PRICE	TOTAL
1	1.00	LOCATABLE MINERALS / MINING CLAIMS- NOT NEW-UNADJUD, ONE AUTH NO. ONLY / MINING CLAIM MONEY RECEIVED (455) CASES: AMC368988/\$40.00	POL 2007/4 WAIVER	- n/a -	40.00
TOTAL:					\$40.00

PAYMENT INFORMATION					
1	AMOUNT:	\$40.00	POSTMARKED:	7/18/07 0:00	
	TYPE:	CHECK	RECEIVED:	07/24/2007	
	CHECK NO:	5651			
	NAME:	WOTHERSPOON, DONALD L 535 CLIFF DR PASADENA CA 91107			

REMARKS

This receipt was generated by the automated BLM Collections and Billing System and is a paper representation of a portion of the official electronic record contained therein.

To BLM
97

AMC 368986

FORM APPROVED
OMB NO. 1004-0114
Expires: February 28, 2010

MAINTENANCE FEE WAIVER CERTIFICATION

SEE INSTRUCTIONS ON REVERSE

AMC 369683

1. This small miner waiver is filed for the assessment year beginning at noon on September 1, 2007, and ending at noon on September 1, 2008.
2. The undersigned and all related parties owned ten or fewer mining claims, mill, or tunnel sites located and maintained on Federal lands in the United States of America on September 1, 2007. 2007 DLW
3. The undersigned have performed the assessment work required by law for each mining claim listed prior to filing this waiver and understand that by filing this form; an affidavit of assessment work must be recorded by the December 30th following the filing of this waiver.
4. The undersigned understand that if the assessment work obligation has not yet come due under 30 U.S.C. 28 (for those claims in their first assessment year only); a notice of intent to hold reciting this condition must be recorded by the December 30th following the filing of this waiver.
5. The undersigned understand that mill and tunnel sites may also be listed upon this waiver and be waived from payment of the maintenance fee; and that a notice of intent to hold for these sites is required to be recorded by the December 30th immediately following the filing of this waiver.
6. The undersigned understand and acknowledge that pursuant to 43 U.S.C. 1212 and 18 U.S.C. 1001; the filing or recording of a false, fictitious, or fraudulent document with the Bureau of Land Management may result in a fine of up to \$250,000, a prison term not to exceed five years, or both.
7. The mining claims, mill or tunnel sites for which this waiver from payment of the maintenance fees is requested are:

CLAIM OR SITE NAME	BLM RECORDATION SERIAL NUMBER
1. Gold Rush # 12	amc 368988
2. Gold Rush # 18	amc 368989
3. Gold Rush # 19	amc 368990
4. Gold Rush # 28	amc 369686
5.	
6.	
7.	
8.	
9.	
10.	

The owner(s) (claimants) of the above mining claims and sites are:

Donald L. Wotherspoon DONALD L. WOTHERSPOON
(Owner's Name - Please Print)

[Signature]
(Owner's Signature)

535 Cliff Dr.
(Street or P.O. Box)

Pasadena Ca. 91107
(City) (State) (Zip Code)

Marie Wotherspoon MARIE S. WOTHERSPOON
(Owner's Name - Please Print)

[Signature]
(Owner's Signature)

535 Cliff Dr.
(Street or P.O. Box)

Pasadena Ca. 91107
(City) (State) (Zip Code)

(Owner's Name - Please Print)

(Owner's Signature)

(Street or P.O. Box)

(City) (State) (Zip Code)

(Continued on page 2)

ENTERED BY COMPUTER

7/27/07

(Owner's Name - Please Print)	(Owner's Signature)
(Street or P.O. Box)	(City) (State) (Zip Code)
(Owner's Name - Please Print)	(Owner's Signature)
(Street or P.O. Box)	(City) (State) (Zip Code)
(Owner's Name - Please Print)	(Owner's Signature)
(Street or P.O. Box)	(City) (State) (Zip Code)
(Owner's Name - Please Print)	(Owner's Signature)
(Street or P.O. Box)	(City) (State) (Zip Code)

INSTRUCTIONS

1. This certification is made under the provisions of § 1744 of Title 43 and § 28-28k of Title 30 of the United States Code; and the regulations thereunder (43 CFR Part 3830).
2. The claimant(s) must fill in the dates in paragraph 1 for the beginning and ending of the assessment year for which this waiver is sought.
3. The claimant(s) must fill in the date in paragraph 2 for the beginning of the assessment year for which this waiver is sought.
4. All claim and site names and Bureau of Land Management (BLM) serial numbers must be listed for the mining claims, mill sites, and tunnel sites for which the waiver is sought.
5. All owners of the mining claims, mill sites, and tunnel sites and their addresses must be given.
6. This waiver form must be signed by all the claimants or their designated agent, in original form. If an agent is designated, a notarized designation of agent, signed by all of the claimants with proper address given, must be submitted with this waiver.
7. This form must be filed no later than September 1st for the upcoming assessment year in the BLM State Office where the mining claims or sites are recorded, or the waiver cannot be granted by the BLM. (Example: to obtain a waiver for the assessment year 2000, which begins at noon on September 1, 1999, you must qualify for and file for a waiver no later than September 1, 1999, in the proper BLM State Office).
8. For all mining claims which require assessment work, you must record an affidavit of labor on or before the December 30th immediately following the filing of this waiver. For all other mining claims or sites waived, you must record a notice of intent to hold on or before the December 30th immediately following the filing of this waiver.
9. Mill and tunnel sites may also be listed upon this waiver and be waived from payment of the maintenance fee. A notice of intent to hold for these sites is required to be filed by the December 30th following the filing of this waiver.

NOTICE/BURDEN HOURS STATEMENT

The Privacy Act of 1974, as amended, and the regulation in 43 CFR 2.48(d) provide that you be furnished the following information in connection with the information required by this certification of waiver from rental fees.

AUTHORITY: 30 U.S.C. 28-28k; 43 U.S.C. 1201, 1457, 1740, and 1744; and 43 CFR 3830.

PRINCIPLE PURPOSE: This information is to be used to verify that the owner(s) (claimants) of a mining claim has complied with 30 U.S.C. 28f and is entitled to perform assessment work in lieu of paying the maintenance fee for the mining claims listed on this form.

ROUTINE USE: (1) Adjudication of the claimant(s) certification of waiver from paying the maintenance fee otherwise required by 30 U.S.C. 28f. (2) Disclosure may be made to appropriate Federal agencies when location is made within the agency's geographic area of responsibility. (3) Information from the record and/or the record will be transferred to the appropriate Federal, State, or local agency, or a member of the public in response to a specific request for pertinent information. (4) Information may also be provided to the Department of Justice or in a proceeding before a court or adjudicative body; or to Federal, State, local or foreign agencies when needed for enforcement of civil or criminal codes or applicable regulations concerning title rights upon the public land.

EFFECT OF NOT PROVIDING INFORMATION: Disclosure of this information is required by 30 U.S.C. 28f and 43 CFR Part 3830 for those qualified claimants wishing to take the small miner waiver allowed. Failure to supply the information required in this form to support the claimants certification of waiver from payment of the otherwise required maintenance fees will result in the waiver being disallowed and the mining claims subject to forfeiture by BLM under 30 U.S.C. 28i.

The Paperwork Reduction Act of 1995 requires us to inform you that:

This information is being collected to allow the BLM to determine if you qualify for a waiver from the payment of \$100 per mining claim or site maintenance fee established in 30 U.S.C. 28f and the implementing regulations at 43 CFR 3830. A response to this request is required in accordance with the statute to obtain your benefit.

BLM would like you to know that you do not have to respond to this, or any other, Federal agency-sponsored information collection unless it displays a currently valid OMB control number.

Public reporting burden for this form is estimated to average 20 minutes (.33 hours) per response, including time to review instructions, gathering and maintaining data, and completing and reviewing the form. Direct comments regarding this burden estimate, or any other aspect of this form, to the U.S. Department of the Interior, Bureau of Land Management, (1004-0114) Bureau Information Collection Clearance Officer (WO-630), Mail Stop 401 LS, 1849 C St., N.W., Washington, D.C. 20240.

FOR OFFICIAL USE ONLY
 ARIZONA
 STATE OFFICE
 2001 JUL 24 A 11:51

RECEIVED
 BUREAU OF
 LAND MANAGEMENT
 (Form 3830-2, page 2)

United States Department of the Interior
 Bureau of Land Management
 BUSINESS & SUPPORT SVCS DIV
 ONE N CENTRAL AVE
 PHOENIX, AZ 85004 -2203
 Phone: (602) 417-9200

Receipt

No:

1332476

Transaction #: 1377531	
Date of Transaction: 08/11/2006	
AMC 3696853	
CUSTOMER:	CARL BALDERSON 18 ASHWOOD DRIVE VIENNA, WV 26105

LINE #	QTY	DESCRIPTION	REMARKS	UNIT PRICE	TOTAL
1	1.00	LOCATABLE MINERALS / MINING CLAIMS-NOT NEW-UNADJUD, ONE AUTH NO. ONLY / MINING CLAIM MONEY RECEIVED (455) CASES: AMC369685/\$125.00	MAINT 2007 (1)	- n/a -	125.00
TOTAL:					\$125.00

PAYMENT INFORMATION					
1	AMOUNT:	\$125.00	POSTMARKED:	08/08/2006	
	TYPE:	CHECK	RECEIVED:	08/11/2006	
	CHECK NO:	391			
	NAME:	BALDERSON, CARL W 18 ASHWOOD DRIVE VIENNA WV 26105			

REMARKS

This receipt was generated by the automated BLM Collections and Billing System and is a paper representation of a portion of the official electronic record contained therein.

ENTERED IN COMPUTER
 RE 8/16/06

MAINTENANCE FEE PAYMENT

Claimant Name: Carl & Dianne Balderson, Jr.
 Address: 18 Ashwood Drive
 City: Vienna State: WV Zip: 26105
 Telephone: 304-295-8422
 E-mail address: dibalder@charter.net
 Signature: Dianne B. Balderson

Check here if this is a change of address.

RECEIVED
 B.L.M. AZ STATE OFFICE
 2006 AUG 11 A 9:05
 PHOENIX, ARIZONA
 BLM
 Date
 Stamp

LINE NO.	AMC NUMBER	CLAIM/SITE NAME	COUNTY RECORDER DATA (If available)	TWP	RNG	SEC
1	^{Amc} 369685	Gold Rush #23	—	4N	11W	6
2						
3						
4						
5						
6						
7						
8						
9						
10						

List additional claims on Form MCF114.

Bureau of Land Management
 Arizona State Office
www.az.blm.gov

No. of Claims: 1 x \$125 = 125
 Check No: 991 Init. DES
 Receipt No.: 1332476
 For BLM Use Only

Form: MCF112
 Revised July 2005

This form is available from the Arizona Department of Mines and Mineral Resources and may be reproduced.

ENTERED IN COMPUTER
 RE 8/16/06

RWE

59

UNITED STATES
DEPARTMENT OF THE INTERIOR
BUREAU OF LAND MANAGEMENT

AMC 368986
AMC 369683

FORM APPROVED
OMB NO 1004-0114
Expires: December 31, 2002

MAINTENANCE FEE WAIVER CERTIFICATION

SEE INSTRUCTIONS ON REVERSE

1. This small miner waiver is filed for the assessment year beginning at noon on September 1, 2006 and ending at noon on September 1, 2007
2. The undersigned and all related parties owned ten or fewer mining claims, mill, or tunnel sites located and maintained on Federal lands in the United States of America on September 1, 2006
3. The undersigned have performed the assessment work required by law for each mining claim listed prior to filing this waiver and understand that by filing this form; an affidavit of assessment work must be recorded by the December 30th following the filing of this waiver.
4. The undersigned understand that if the assessment work obligation has not yet come due under 30 U.S.C. 28 (for those claims in their first assessment year only); a notice of intent to hold reciting this condition must be recorded by the December 30th following the filing of this waiver.
5. The undersigned understand that mill and tunnel sites may also be listed upon this waiver and be waived from payment of the maintenance fee; and that a notice of intent to hold for these sites is required to be recorded by the December 30th immediately following the filing of this waiver.
6. The undersigned understand and acknowledge that pursuant to 43 U.S.C. 1212 and 18 U.S.C. 1001; the filing or recording of a false, fictitious, or fraudulent document with the Bureau of Land Management may result in a fine of up to \$250,000, a prison term not to exceed five years, or both.
7. The mining claims, mill or tunnel sites for which this waiver from payment of the maintenance fees is requested are:

CLAIM OR SITE NAME	BLM RECORDATION SERIAL NUMBER
1. Gold Rush #12 CLAIM	AMC 368988
2. Gold Rush #18 CLAIM	AMC 368989
3. Gold Rush #19 CLAIM	AMC 368990
4. Gold Rush #28 CLAIM	AMC 369686
5. SECTION 35 T5N R11W	
6.	
7.	
8.	
9.	
10.	

The owner(s) (claimants) of the above mining claims and sites are:

DONALD L WATERSPOON
(Owner's Name - Please Print)
535 CLIFF DR
(Street or P.O. Box)
PASADENA CA 91107
(City) (State) (Zip Code)

D. L. Waterspoon
(Owner's Signature)

MARIE S. WATERSPOON
(Owner's Name - Please Print)
535 CLIFF DR
(Street or P.O. Box)
PASADENA CA 91107
(City) (State) (Zip Code)

Marie S. Waterspoon
(Owner's Signature)

(Owner's Name - Please Print)

(Owner's Signature)

(Street or P.O. Box)

(City)

(State)

(Zip Code)

(Continued on reverse)

60 RW2

UNITED STATES DEPARTMENT OF THE INTERIOR
BUREAU OF LAND MANAGEMENT

MAINTENANCE FEE WAIVER CERTIFICATION

SEE INSTRUCTIONS ON REVERSE

FORM APPROVED
OMB NO. 1004-0114
Expires: December 31, 2006

AMC 369683

1. This small miner waiver is filed for the assessment year beginning at noon on September 1, ~~2006~~ and ending at noon on September 1, ~~2007~~.
2. The undersigned and all related parties owned ten or fewer mining claims, mill, or tunnel sites located and maintained on Federal lands in the United States of America on September 1, ~~2006~~.
3. The undersigned have performed the assessment work required by law for each mining claim listed prior to filing this waiver and understand that by filing this form; an affidavit of assessment work must be recorded by the December 30th following the filing of this waiver.
4. The undersigned understand that if the assessment work obligation has not yet come due under 30 U.S.C. 28 (for those claims in their first assessment year only); a notice of intent to hold reciting this condition must be recorded by the December 30th following the filing of this waiver.
5. The undersigned understand that mill and tunnel sites may also be listed upon this waiver and be waived from payment of the maintenance fee; and that a notice of intent to hold for these sites is required to be recorded by the December 30th immediately following the filing of this waiver.
6. The undersigned understand and acknowledge that pursuant to 43 U.S.C. 1212 and 18 U.S.C. 1001; the filing or recording of a false, fictitious, or fraudulent document with the Bureau of Land Management may result in a fine of up to \$250,000, a prison term not to exceed five years, or both.
7. The mining claims, mill or tunnel sites for which this waiver from payment of the maintenance fees is requested are:

CLAIM OR SITE NAME	BLM RECORDATION SERIAL NUMBER
1. Rincon Gold # 15	AMC 369683
2.	
3.	
4.	
5.	
6.	
7.	
8.	
9.	
10.	

The owner(s) (claimants) of the above mining claims and sites are:

James L. Hughes
(Owner's Name - Please Print)

James L. Hughes
(Owner's Signature)

1044 S. Temple
(Street or P.O. Box)

Mesa AZ 85204
(City) (State) (Zip Code)

(Owner's Name - Please Print)

(Owner's Signature)

(Street or P.O. Box)

(City) (State) (Zip Code)

(Owner's Name - Please Print)

(Owner's Signature)

(Street or P.O. Box)

(City) (State) (Zip Code)

(Continued on page 2)

ENTERED IN COMPUTER
RE 7/10/06

(Owner's Name - Please Print)	(Owner's Signature)		
(Street or P.O. Box)	(City)	(State)	(Zip Code)
(Owner's Name - Please Print)	(Owner's Signature)		
(Street or P.O. Box)	(City)	(State)	(Zip Code)
(Owner's Name - Please Print)	(Owner's Signature)		
(Street or P.O. Box)	(City)	(State)	(Zip Code)
(Owner's Name - Please Print)	(Owner's Signature)		
(Street or P.O. Box)	(City)	(State)	(Zip Code)

INSTRUCTIONS

- | | |
|--|--|
| <ol style="list-style-type: none"> 1. This certification is made under the provisions of § 1744 of Title 43 and § 28-28k of Title 30 of the United States Code, and the regulations thereunder (43 CFR Part 3830). 2. The claimant(s) must fill in the dates in paragraph 1 for the beginning and ending of the assessment year for which this waiver is sought. 3. The claimant(s) must fill in the date in paragraph 2 for the beginning of the assessment year for which this waiver is sought. 4. All claim and site names and Bureau of Land Management (BLM) serial numbers must be listed for the mining claims, mill sites, and tunnel sites for which the waiver is sought. 5. All owners of the mining claims, mill sites, and tunnel sites and their addresses must be given. 6. This waiver form must be signed by all the claimants or their designated agent, in original form. If an agent is designated, a notarized designation of agent, signed by all of the claimants with proper address given, must be submitted with this waiver. | <ol style="list-style-type: none"> 7. This form must be filed no later than September 1st for the upcoming assessment year in the BLM State Office where the mining claims or sites are recorded, or the waiver cannot be granted by the BLM. (Example: to obtain a waiver for the assessment year 2000, which begins at noon on September 1, 1999, you must qualify for and file for a waiver no later than September 1, 1999, in the proper BLM State Office). 8. For all mining claims which require assessment work, you must record an affidavit of labor on or before the December 30th immediately following the filing of this waiver. For all other mining claims or sites waived, you must record a notice of intent to hold on or before the December 30th immediately following the filing of this waiver. 9. Mill and tunnel sites may also be listed upon this waiver and be waived from payment of the maintenance fee. A notice of intent to hold for these sites is required to be filed by the December 30th following the filing of this waiver. |
|--|--|

NOTICE/BURDEN HOURS STATEMENT

The Privacy Act of 1974, *as amended*, and the regulation in 43 CFR 2.48(d) provide that you be furnished the following information in connection with the information required by this certification of waiver from rental fees.

AUTHORITY: 30 U.S.C. 28-28k; 43 U.S.C. 1201, 1457, 1740, and 1744; and 43 CFR 3830.

PRINCIPLE PURPOSE: This information is to be used to verify that the owner(s) (claimants) of a mining claim has complied with 30 U.S.C. 28f and is entitled to perform assessment work in lieu of paying the maintenance fee for the mining claims listed on this form.

ROUTINE USE: (1) Adjudication of the claimant(s) certification of waiver from paying the maintenance fee otherwise required by 30 U.S.C. 28f. (2) Disclosure may be made to appropriate Federal agencies when location is made within the agency's geographic area of responsibility. (3) Information from the record and/or the record will be transferred to the appropriate Federal, State, or local agency, or a member of the public in response to a specific request for pertinent information. (4) Information may also be provided to the Department of Justice or in a proceeding before a court or adjudicative body; or to Federal, State, local or foreign agencies when needed for enforcement of civil or criminal codes or applicable regulations concerning title rights upon the public land.

EFFECT OF NOT PROVIDING INFORMATION: Disclosure of this information is required by 30 U.S.C. 28f and 43 CFR Part 3830 for those qualified claimants wishing to take the small miner waiver allowed. Failure to supply the information required in this form to support the claimants certification of waiver from payment of the otherwise required maintenance fees will result in the waiver being disallowed and the mining claims subject to forfeiture by BLM under 30 U.S.C. 28i.

The Paperwork Reduction Act of 1995 requires us to inform you that:

This information is being collected to allow the BLM to determine if you qualify for a waiver from the payment of \$100 per mining claim or site maintenance fee established in 30 U.S.C. 28f and the implementing regulations at 43 CFR 3830. A response to this request is required in accordance with the statute to obtain your benefit.

BLM would like you to know that you do not have to respond to this, or any other, Federal agency-sponsored information collection unless it displays a currently valid OMB control number.

Public reporting burden for this form is estimated to average 8 minutes (0.133 hours) per response, including time to review instructions, gathering and maintaining data, and completing and reviewing the form. Direct comments regarding this burden estimate, or any other aspect of this form, to the U.S. Department of the Interior, Bureau of Land Management, (1004-0114) Bureau Information Collection Clearance Officer (WO-630), Mail Stop 401 LS, 1849 C St, N.W., Washington, D.C. 20240.

FOR OFFICIAL USE ONLY

PHOENIX, ARIZONA
 2006 JUN 28 P 2:23
 RECEIVED
 B.L.M. AZ STATE OFFICE
 (Form 3830-2, page 2)

When Recorded Return Document to:

James L. Hughes
644 S. Temple
Mesa, AZ 85204
969-4047

AMC 369683

Check here is this is a change of address.

Telephone: _____

E-mail address: _____

AFFIDAVIT OF PERFORMANCE OF ANNUAL WORK

1. State of Arizona, County of La Paz ss:

2. I (Name) James L. Hughes

3. Reside at (Address) 644 S Temple

City Mesa County Maricopa

State AZ Zip 85204 being duly sworn, depose and say that I am a citizen of the United States, more than eighteen years of age, and that all of the facts set forth in this affidavit, subject to the provisions and penalties of 18 U.S.C. 1001 pertaining to the filing of false, fictitious, or fraudulent statements with the United States, are true and correct according to the best of my knowledge, information and belief.

4. Owner's name and address (If not shown in Items 1-3 above). _____

RECEIVED
B.L.M. AZ STATE OFFICE
2006 JUN 28 P 2:22
PHOENIX, ARIZONA
BLM
Date
Stamp

5. That I am personally acquainted with the mining claim(s). The work and improvements were made by and at the expense of the owner(s) of said claim(s). Said contiguous group of claims, listed on this document, are situated in the

_____ (optional) Mining District; La Paz County, Arizona.

Line No.	AMC NUMBER	CLAIM/SITE NAME	COUNTY RECORDER DATA (If available)	TWP	RNG	SEC
1	369683	Rincon Gold #15		7N	12W	29
2						
3						
4						
5						
6						

Form: MCF108
Revised June 2005
Page 1 of 2

ENTERED IN COMPUTER

RE 7/11/06

AFFIDAVIT OF PERFORMANCE OF ANNUAL WORK – page 2

BLM
Date
Stamp

RECEIVED
BLM, AZ STATE OFFICE

PHOENIX, ARIZONA

2006 JUN 28 P 2:23

7					
8					
9					
10					

6. That between the dates starting at 12 o'clock noon on September 1, 20 05 and ending at 12 o'clock noon on September 1, 20 06 at least \$ 500.00 dollars worth of work and improvements were done and performed upon said claim(s) or upon one or more of a contiguous group of claims for the benefit of all, wholly or partly outside of a contiguous group of claims for the benefit of all, not including the location work.

7. That the following persons were employed to perform the work and improvements described herein: James

L. Hughes

8. That the work and improvements performed were: Test multiple samples in different locations on claims, classify and panning in gold pan and wash tub, on multiple days.

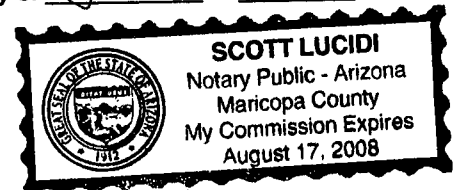
9. Dated: 6/28/06 Signature: James L. Hughes

SUBSCRIBED AND SWORN TO before me, a Notary Public, this 28TH day of JUNE 20 06

By: SCOTT LUCIDI

Notary Public [Signature]

My Commission Expires 8/17/06



No. of Claims: 1 x \$10 = 10.00
 Check No.: Cash Init. SC
 Receipt No.: 1307523
 For BLM Use Only

Bureau of Land Management
Arizona State Office
www.az.blm.gov

Form: MCF108
Revised June 2005
Page 2 of 2

United States Department of the Interior
Bureau of Land Management
 BUSINESS & SUPPORT SVCS DIV
 ONE N CENTRAL AVE
 PHOENIX, AZ 85004 -2203
 Phone: (602) 417-9200

Receipt

No: 1307523

Transaction #: 1352016	
Date of Transaction: 06/28/2006	
CUSTOMER:	JAMES L HUGHES 644 S TEMPLE MESA, AZ 85204

LINE #	QTY	DESCRIPTION	REMARKS	UNIT PRICE	TOTAL
1	1.00	LOCATABLE MINERALS / MINING CLAIMS- NOT NEW-UNADJUD, ONE AUTH NO. ONLY / MINING CLAIM MONEY RECEIVED (455) CASES: AMC369683/\$10.00	POL 2006 (1)	- n/a -	10.00
TOTAL:					\$10.00

PAYMENT INFORMATION			
1	AMOUNT:	\$10.00	POSTMARKED: N/A
	TYPE:	CASH	RECEIVED: 06/28/2006
	NAME:	HUGHES, JAMES L 644 S TEMPLE MESA AZ 85204	

REMARKS

This receipt was generated by the automated BLM Collections and Billing System and is a paper representation of a portion of the official electronic record contained therein.

United States Department of the Interior
Bureau of Land Management
 BUSINESS & SUPPORT SVCS DIV
 ONE N CENTRAL AVE
 PHOENIX, AZ 85004 -2203
 Phone: (602) 417-9200

Receipt

No: 1307099

Transaction #: 1351592	AMC 368986
Date of Transaction: 06/28/2006	AMC 369683
CUSTOMER:	DONALD WOTHERSPOON 535 CLIFF DR PASADENA, CA 91107

LINE #	QTY	DESCRIPTION	REMARKS	UNIT PRICE	TOTAL
1	1.00	LOCATABLE MINERALS / MINING CLAIMS-NOT NEW-UNADJUD, ONE AUTH NO. ONLY / MINING CLAIM MONEY RECEIVED (455) CASES: AMC368988/\$40.00	POL 2006 (4)/ WAIVER	- n/a -	40.00
TOTAL:					\$40.00

PAYMENT INFORMATION					
1	AMOUNT:	\$40.00	POSTMARKED:	06/24/2006	
	TYPE:	CHECK	RECEIVED:	06/26/2006	
	CHECK NO:	5197			
	NAME:	WOTHERSPOON, DONALD L 535 CLIFF DR PASADENA CA 91107			

REMARKS

This receipt was generated by the automated BLM Collections and Billing System and is a paper representation of a portion of the official electronic record contained therein.

ENTERED IN COMPUTER
RE 7/10/06

Dear B & M

Thank you for all your help.

Mary Hyde, Matt Pliss &
everybody that helped me

Thank

Don & Marie Walkenjoer

535 Cliff Dr

Pasadena Ca 91107

626 351 9331

DW.PASADEN@AOL.COM

21 4 1 25 11 492

11 11 11

When Recorded Return Document to:

DON WOTHERSPON
535 CLIFF DR.
PASADENA, CA. 91107

Check here if this is a change of address.

Telephone: 1-626-351-9331

E-mail address: DW.PASADENA@AOL.COM

AFFIDAVIT OF PERFORMANCE OF ANNUAL WORK

1. State of Arizona, County of LA PAZ ss:

2. I (Name) DONALD L. WOTHERSPON

3. Reside at (Address) 535 CLIFF DR.

BLM
Date
Stamp
2005 JUN 25 10 28 13

City PASADENA County LOS ANGELES

State CA Zip 91107 being duly sworn, depose and say that I am a citizen of the United States, more than eighteen years of age, and that all of the facts set forth in this affidavit, subject to the provisions and penalties of 18 U.S.C. 1001 pertaining to the filing of false, fictitious, or fraudulent statements with the United States, are true and correct according to the best of my knowledge, information and belief.

4. Owner's name and address (If not shown in Items 1-3 above).

5. That I am personally acquainted with the mining claim(s). The work and improvements were made by and at the expense of the owner(s) of said claim(s). Said contiguous group of claims, listed on this document, are situated in the

(optional) Mining District: LA PAZ County, Arizona.

Line No.	AMC NUMBER	CLAIM/SITE NAME	COUNTY RECORDER DATA (If available)	TWP	RNG	SEC
1	368988	Gold Rush #12	2006-00164	5N	11W	35
2	368989	Gold Rush #18	2006-00165	5N	11W	35
3	368990	Gold Rush #19	2006-00166	5N	11W	35
4	369686	Gold Rush #28	2006-00833	5N	11W	35
5		SECTION 35	TSN R11 W			
6						

BLM
Date
Stamp

2006 JUN 26

7						
8						
9						
10						

6. That between the dates starting at 12 o'clock noon on September 1, 20 06 and ending at 12 o'clock noon on September 1, 20 07 at least \$ 1200 dollars worth of work and improvements were done and performed upon said claim(s) or upon one or more of a contiguous group of claims for the benefit of all, wholly or partly outside of a contiguous group of claims for the benefit of all, not including the location work.

7. That the following persons were employed to perform the work and improvements described herein: 7/6
employee

8. That the work and improvements performed were: INSTALL 20-1/2 PVC BOUNDARY MARKERS
REPAIRS TO OLD ROADS (HAND DIG TEST PITS, TEST MATERIAL, REFILL PITS) FILL IN
OLD PROSPECT EXCAVATIONS, REMOVE OLD MINING DEBRIS, etc. - 60 HOURS


9. Dated: 6-23-06 Signature: [Signature]

SUBSCRIBED AND SWORN TO before me, a Notary Public, this 23rd day of JUNE 2006

By: DONALD L. WOTHERSPOON

Notary Public [Signature]

My Commission Expires MAY 7, 2006



Bureau of Land Management
Arizona State Office
www.az.blm.gov

No. of Claims: _____ x \$10 = _____
Check No.: _____ Init. _____
Receipt No.: _____
For BLM Use Only

NOTICE!!

These documents have been scanned!

Do not place un-scanned documents beneath this notice!

Do not remove this notice from this file!

GPO Jacket No. 560-102
Print Order 61540
Rise Business Services, LLC
Job=AZ15 6/3/2019



Box Number= AZ15108



Claim Begin-End: AMC369683-AMC369686

5 Miscellaneous



AZ15108-9

AMC369004-AMC369683

Authorized Date07/25/2006

Instructions to Accounts OVERPAYMENT. AMC366648. RECEIPT #1286967. REFUND
AUTHORIZED. MH

Login ID1440

Entry Date07/25/2006

Total Amount\$10.00

.....
Randy Cheng

Randy Cheng
P.O. Box 2170
Tempe City, Ca 91780

05/16/2006

Dear Mary / Tina:

I have enclosed additional \$30.00 for the AMC 369633, 366648, and 369685, and the AMC 369685 correct name below.

AMC 369685 Correct name:

Diane B. Balderson

Carl W. Balderson

Thank you for your assistance. If you have any questions, please feel free to call me at 626 - 688 - 1989.

Best Regards,

Randy Cheng

APR 22 2006
STATE OF ARIZONA
PHOENIX, ARIZONA

2006 MAY 22 P 1:41

LETTER TO THE EDITOR

[Click **here** and type slogan]

.....

United States Department of the Interior
 Bureau of Land Management
 BUSINESS & SUPPORT SVCS DIV
 ONE N CENTRAL AVE
 PHOENIX, AZ 85004 -2203
 Phone: (602) 417-9200

Receipt

No: 1286967

Transaction #: 1330973	
Date of Transaction: 05/23/2006	
CUSTOMER:	RANDY CHENG P.O. BOX 2170 TEMPLE CITY, CA 91780

LINE #	QTY	DESCRIPTION	REMARKS	UNIT PRICE	TOTAL
1	1.00	LOCATABLE MINERALS / MINING CLAIMS-NOT NEW-UNADJUD, ONE AUTH NO. ONLY / MINING CLAIM MONEY RECEIVED (455) CASES: AMC369685/\$30.00	TRF (3)	- n/a -	30.00
TOTAL:					\$30.00

PAYMENT INFORMATION	
1	AMOUNT: \$30.00
	TYPE: CHECK
	CHECK NO: 2462
	NAME: LYCO 1, LLC 6169 N RENO AVE TEMPLE CITY CA 91780
	POSTMARKED: 05/17/2006
	RECEIVED: 05/22/2006

REMARKS

This receipt was generated by the automated BLM Collections and Billing System and is a paper representation of a portion of the official electronic record contained therein.

2006 JUN -5 P 1:55

AME 369633 Randy Chung to Charles Clark
Nancy Wright

100 12/1/11
1264698 \$10.00
1286967 \$30.00
1295270

Earned
Carried \$10
Refund

AME 369685 Randy Chung to Diane Balderson
Carl Balderson

1264698 ✓ \$10.00
1286967 \$30.00
1295270 \$50.00

(Earned)
Carried \$10
Refund

AME 366648 Randy Chung to Edwin Chalke
Norma Chalke

1284184 \$10.00
1293279 \$10.00
1286967 \$30.00
1295270 \$30.00

(Earned)
(2 appt)
to be refunded
to be refunded

Receipt 1286967 \$30.00

\$10 for 369633
10 for 369685

Balance of \$10 to be refunded

Receipt 1295270 \$30.00

Refund all

Authorized Date 07/25/2006

Instructions to Accounts OVERPAYMENT AMC369633, AMC369685, AMC366648. RECEIPT
#1295270. REFUND AUTHORIZED. MH

Login ID 1440

Entry Date 07/25/2006

Total Amount \$30.00

Randy Cheng
P.O. Box 2170
Tempe City, Ca 91780

.....
Randy Cheng

05/16/2006

Dear Mary / Tina:

I have enclosed additional \$30.00 for the AMC 369633, 366648, and 369685, and the AMC 369685 correct name below.

AMC 369685 Correct name:

Diane B. Balderson

Carl W. Balderson

Thank you for your assistance. If you have any questions, please feel free to call me at 626 - 688 - 1989.

Best Regards,

Randy Cheng

LAND MANAGEMENT
2006 MAY 22
**FILED WITH BENEFIT NOT
ACCEPTED THIS DATE.**
PHOENIX, ARIZONA

ARIZONA
STATE OFFICE
PHOENIX, ARIZONA

2006 JUN - 5 P 1:55

[Click [here](#) and type slogan]

.....LAND MANAGEMENT.....

United States Department of the Interior
Bureau of Land Management
 BUSINESS & SUPPORT SVCS DIV
 ONE N CENTRAL AVE
 PHOENIX, AZ 85004 -2203
 Phone: (602) 417-9200

Receipt

No:

1295270

Transaction #: 1339509	
Date of Transaction: 06/07/2006	
CUSTOMER:	RANDY CHENG P.O. BOX 2170 TEMPLE CITY, CA 91780

LINE #	QTY	DESCRIPTION	REMARKS	UNIT PRICE	TOTAL
1	1.00	LOCATABLE MINERALS / MINING CLAIMS-NOT NEW-UNADJUD, ONE AUTH NO. ONLY / MINING CLAIM MONEY RECEIVED (455) CASES: AMC369685/\$30.00	TRF (3)	- n/a -	30.00
TOTAL:					\$30.00

PAYMENT INFORMATION					
1	AMOUNT:	\$30.00	POSTMARKED:	06/01/2006	
	TYPE:	CHECK	RECEIVED:	06/05/2006	
	CHECK NO:	2482			
	NAME:	LYCO 1 LLC 6169 N RENO AVE TEMPLE CITY CA 91780			

REMARKS

This receipt was generated by the automated BLM Collections and Billing System and is a paper representation of a portion of the official electronic record contained therein.

AME 369633 Randy Cheng to Charles Clark
Lancy Wright

100 121151
1264698 ✓ \$10.00
1286967 \$30.00
1295270

(Earned)
Earned \$10
Refund

AME 369685 Randy Cheng to Diane Ralderson
Carl Ralderson

1264698 ✓ \$10.00
1286967 \$30.00
1295270 \$30.00

(Earned)
Earned \$10
Refund

AME 366648 Randy Cheng to Kevin Chalker
Norma Chalker

1284184 ✓ \$10.00
1293279 ✓ \$10.00
1286967 \$30.00
1295270 \$30.00

(Earned)
(Earned)
to be refunded
to be refunded

Receipt 1286967 \$30.00

\$10 for 369633
10 for 369685

Balance of \$10 to be refunded

Receipt 1295270 \$30.00

Refund all

NOTICE!!

These documents have been scanned!

Do not place un-scanned documents beneath this notice!

Do not remove this notice from this file!

GPO Jacket No. 560-102
Print Order 61540
Rise Business Services, LLC
Job=AZ15 6/3/2019



Box Number= AZ15108



Claim Begin-End: AMC369683-AMC369686

6 Location Notices-Amendments and Supporting Documents



AZ15108-9

AMC369004-AMC369683

October 10, 2014

Mr. Rod Ebert
Senior Land Law Examiner
Bureau of Land Management
Arizona State Office
One North Central Avenue, Suite 800
Phoenix, AZ 85004-4427

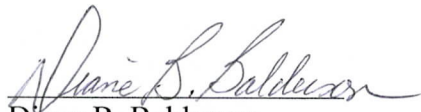
Reply reference: 3800 (9310) RE AMC369683

Dear Mr. Ebert,


This letter is in response to the notice we received from you regarding the Placer Mining Claims Documentation or Amendments Required for the 160 acres we leased and the mandatory change only allowing ownership of 20 acres/person.

We are relinquishing our 160 acres Placer Mining Claim: AMC #369685 Gold Rush #23.


Respectfully,




Diane B. Balderson
18 Ashwood Drive
Vienna, WV 26105-3310



Carl W. Balderson, JR.
18 Ashwood Drive
Vienna, WV 26105-3310


Notary

10/16/14
Date



RECEIVED
BLM AZ STATE OFFICE
2014 OCT 20 P 4: 03
PHOENIX, ARIZONA

United States Department of the Interior
Bureau of Land Management
 LANDS/RECREATION & PLANNING
 ONE N CENTRAL AVE
 PHOENIX, AZ 85004 -2203
 Phone: 602-417-9200

Receipt

No: 3085289

Transaction #: 3176618		<div style="border: 2px solid blue; padding: 5px; display: inline-block;"> ENTERED AC 635 JUL 28 2014 BY: <u>ps</u> </div>
Date of Transaction: 07/25/2014		
CUSTOMER:		
JAMES L HUGHES 644 S TEMPLE ST MESA, AZ 85204-3413 US		<i>Amendment placed on top of original location notice, ps</i>

LINE #	QTY	DESCRIPTION	REMARKS	UNIT PRICE	TOTAL
1	1.00	LOCATABLE MINERALS / MINING CLAIMS- NOT NEW-UNADJUD, ONE AUTH NO. ONLY / MINING CLAIM MONEY RECEIVED CASES: AMC369683/\$10.00	AMEND/1	- n/a -	10.00
TOTAL:					\$10.00

PAYMENT INFORMATION					
1	AMOUNT:	10.00	POSTMARKED:	N/A	
	TYPE:	CASH	RECEIVED:	07/25/2014	
	NAME:	HUGHES, JAMES L 644 S TEMPLE ST MESA AZ 85204-3413 US			

REMARKS
<i>Amendment filed in place of 'Proof of Discovery' documentation, ps</i>

This receipt was generated by the automated BLM Collections and Billing System and is a paper representation of a portion of the official electronic record contained therein.



United States Department of the Interior



BUREAU OF LAND MANAGEMENT

Arizona State Office

One North Central Avenue, Suite 800

Phoenix, Arizona 85004-4427

www.blm.gov/az/

JUN 19 2014

In Reply Refer To:
3800 (9310) PB
AMC369683

*Amendment
Rec'd by BLM
on 7/25/14
PB*

CERTIFIED MAIL – RETURN RECEIPT REQUESTED NO. 7013 2250 0000 8721 7223

NOTICE

JAMES L. HUGHES
644 S. TEMPLE ST.
MESA, AZ 85204-3413

:
:
:

This Notice Affects Those Claims
Shown in the Block Below.

AMC369683
RINCON GOLD #15

RECEIVED
BLM AZ STATE OFFICE
2014 JUL 25 P 1:21
PHOENIX, ARIZONA

Association Placer Mining Claims Documentation or Amendments Required

The mining claims listed above are association placer mining claims that are over 20 acres in size. The claims were originally located with the required number of locators to meet the 20-acre per locator requirement. However, the claims are now held by a smaller group of claimants than originally located them and are therefore not in compliance with the legal requirements.

By law, each individual claimant is allowed to hold a maximum of 20 acres per claim. A corporation is considered to be a single entity that is allowed to hold a maximum of 20 acres per claim. In accordance with 43 CFR 3833.33 you may transfer, sell, or otherwise convey an association placer mining claim at any time to an equal or greater number of mining claimants. If you want to transfer an association placer claim to an individual or an association that is smaller in number than the association that located the claim you (a) must have discovered a valuable mineral deposit before the transfer; or (b) upon notice from BLM, you must reduce the acreage of the claim, if necessary, so that you meet the 20-acre per locator limit.

In reviewing the case file for these claims it was noted that at the time of transfer to an individual or small number of locators than originally located the claims, BLM did not receive documentation supporting that a discovery of a valuable mineral deposit was made. Without this documentation we cannot determine if the claims are being properly held by the correct number

AC 393 Proof of Discovery Req

of claimants. Therefore, we are requiring that the appropriate documentation be submitted to BLM. We are enclosing a guide to clarify what documentation must be provided to BLM to support the discovery of a valuable mineral deposit.

If you have the required documentation, dated **prior** to the date of transfer, you may file it with this office for review. If you do not have the proper documentation, you must amend the claims listed above, reducing the acreage to 20 acres per claimant, as is allowed by law.

We must receive either documentation supporting a discovery of a valuable mineral deposit, or amendments within 30 days of your receipt of this notice. If the required documentation or the amendments are not received within the 30-day timeframe the mining claims will be declared forfeited and void. If amendments are filed, there is a \$10 BLM processing fee for each amendment. The amendments must also be filed with the county.

If additional information is required, please contact Pauline Brown at 602-417-9360. Please include your AMC serial number(s) on all correspondence.

Sincerely,

Rebecca Heick

Rebecca Heick
Group Administrator
Lands and Minerals

Enclosure

RECEIVED
BLM AZ STATE OFFICE
2014 JUL 25 P 1:22
PHOENIX, ARIZONA

DEPARTMENT OF THE INTERIOR
BUREAU OF LAND MANAGEMENT
MINING CLAIMS

Run Date/Time: 07/28/2014 10:49 AM

(LIVE) Serial Register Page

Page 2 of :

07/25/2014	392	MONIES RECEIVED	\$10.00;1	3085289
07/25/2014	392	MONIES RECEIVED	\$10.00;1	3085301
07/25/2014	635	AMENDED LOCATION FILED	REDUCE ACRES	3085289
06/19/2014	393	DECISION/NOTICE ISSUED	PROOF OF DISCOVERY REQ	
04/17/2006	669	LAND STATUS CHECKED		
02/24/2006	396	TRF OF INTEREST FILED	HILL CYNTHIA	1238245
02/24/2006	396	TRF OF INTEREST FILED	ANDERSON ANDY	1238245
02/24/2006	396	TRF OF INTEREST FILED	HILL ELIZABETH	1238245
02/24/2006	396	TRF OF INTEREST FILED	HILL FORREST M	1238245
02/24/2006	396	TRF OF INTEREST FILED	HILL JEFF	1238245
02/24/2006	396	TRF OF INTEREST FILED	HILL ALEX	1238245
02/24/2006	396	TRF OF INTEREST FILED	ANDERSON CYNTHIA	1238245
02/24/2006	396	TRF OF INTEREST FILED	STRITCH GARRETT	1238245
02/03/2006	501	ACCT ADV IN LEAD FILE	AMC369683;	

Line Nr Remarks

DEPARTMENT OF THE INTERIOR
BUREAU OF LAND MANAGEMENT
MINING CLAIMS

Run Date/Time: 07/28/2014 10:49 AM

(LIVE) Serial Register Page

Page 1 of 1

01 10-21-1976;090STAT0090;43USC1744
Case Type 384201: PLACER CLAIM
Claim Name: RINCON GOLD #15
Commodity :
Case Disposition: ACTIVE
Required Maintenance Fee: \$155.00

Total Acres
20.000

Serial Number
AMC369683
Lead File Number
AMC369683

Name & Address	Int Rel
HUGHES JAMES L 644 S TEMPLE ST MESA, AZ 85204-3413	CLAIMANT

Mer	Twp	Rng	Sec	Quadrant	District/Field Office	County
14	0070N	0120W	029	NE	LAKE HAVASU FO	LA PAZ

Act Date	Code	Action	Action Remarks	Receipt Number
11/15/2005	403	LOCATION DATE		
02/03/2006	395	RECORDATION NOTICE RECD	1	1226000
07/10/2013	483	SMALL MINER CERT FILED	2014	
07/10/2013	480	EVID OF ASSMT FILED	2013	2829715
07/23/2012	483	SMALL MINER CERT FILED	2013	
07/23/2012	480	EVID OF ASSMT FILED	2012	2614028
07/27/2011	483	SMALL MINER CERT FILED	2012	
07/27/2011	480	EVID OF ASSMT FILED	2011	2390877
08/09/2010	483	SMALL MINER CERT FILED	2011	
08/09/2010	480	EVID OF ASSMT FILED	2010	2186883
07/28/2009	483	SMALL MINER CERT FILED	2010	
07/28/2009	480	EVID OF ASSMT FILED	2009	1965821
07/10/2008	483	SMALL MINER CERT FILED	2009	
07/10/2008	480	EVID OF ASSMT FILED	2008	1739251
07/31/2007	483	SMALL MINER CERT FILED	2008	
07/31/2007	480	EVID OF ASSMT FILED	2007	1534264
06/28/2006	483	SMALL MINER CERT FILED	2007	
06/28/2006	480	EVID OF ASSMT FILED	2006	1307523
02/03/2006	484	LOCATION YEAR / MAINTENANCE	2006	1226000

NO WARRANTY IS MADE BY BLM
FOR USE OF THE DATA FOR
PURPOSES NOT INTENDED BY BLM

MINING CLAIM STATUS REPORT

STATUS:

MTP CHECKED BY EG

GEO CHECKED BY EG

PRE-ADJ BY _____

FINAL ADJ BY AB 4/7/06

LEAD SERIAL NO. AMC 369683 THROUGH AMC 369686

# _____	LODE	LOCATION FEE @ \$30 =	\$ <u>120.</u>
# _____	PLACER	PROCESSING FEE @ \$15 =	\$ <u>60.</u>
# <u>4</u>	ASSOCIATION PL	MAINTENANCE FEE @ \$125 =	\$ <u>500.</u>
# _____	MILL SITE	OVERAGE	\$ _____
# _____	TUNNEL SITE	SHORTAGE	\$ _____
		OTHER FEES	\$ _____
		TOTAL	\$ <u>680.</u>

OVER-THE-COUNTER MAIL TIMELY FILED: YES NO

LEGAL DESCRIPTION: T 7N R 12W SEC 29
 T 4N R 11W SEC 6, 7
 T 5N R 11W SEC 35
 T _____ R _____ SEC _____

BLM FOREST SERVICE _____ SUBJ TO PL 359: YES NO

WILDERNESS AREA: NO YES _____


SPLIT ESTATE: SX PX SRHA OTHER _____ N/A
 PROPER NOTICE FILED IF LOCATED ON SRHA LANDS-YES NO N/A

RECONVEYED MINERALS ON BLM LANDS REQUIRE OPENING ORDERS FROM 1944 TO 1993. OPEN TO ENTRY ON: _____ N/A

STATUS; VOID PARTIALLY VOID PRIVATE MINERALS
 WITHDRAWN LANDS OTHER _____

CLAIMANT ACKNOWLEDGES THAT PORTIONS OF THE FOLLOWING CLAIM(S)/SITE(S): _____
 MAY BE VOID OR VOIDABLE. Signature of Claimant: _____

COMMENTS: _____



NOTICE OF MINING CLAIM LOCATION

1. TYPE OF NOTICE: Location Amendment Relocation **AMC 369683**
2. TYPE OF CLAIM OR SITE: Placer Lode Millsite Tunnelsite
3. The name, address and telephone number of the name(s) to be considered owner(s) is: **PLEASE PRINT** (show additional owners on attached sheet)

RECEIVED
CLM AZ STATE OFFICE
2014 JUL 25 P 1:20
PHOENIX, ARIZONA

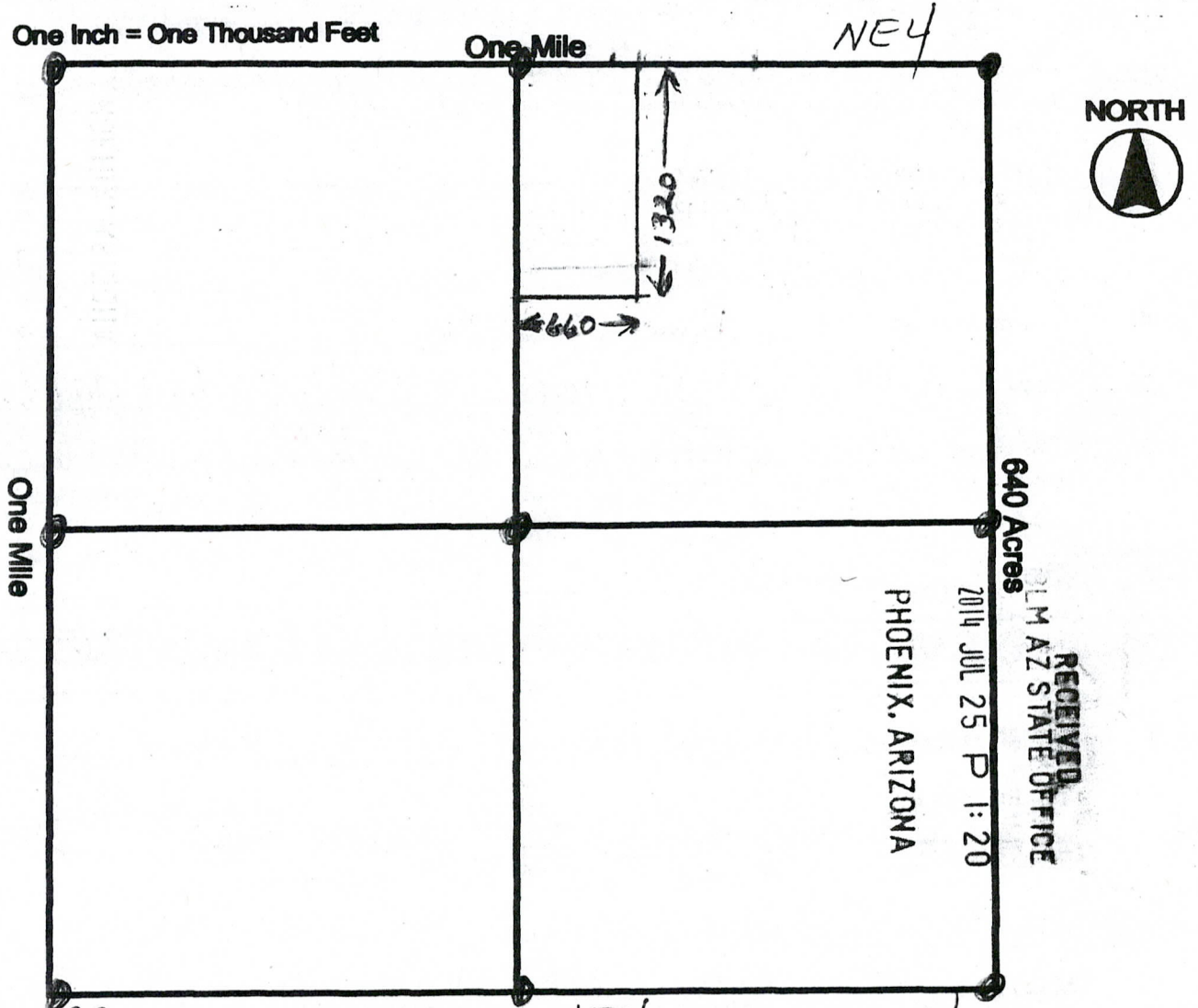
 Name: James L. Hughes
 Address: 644 S. Temple St
 City/State/Zip Code: Mesa, AZ 85204
 Telephone Number (include area code): _____
4. The name of the claim: Rincon Gold #15
5. The date of location is: 11-15-2005 - original location date
6. The claim is 1320 feet long and 660^{=20A} feet wide. The distance from the location monument to each end of the claim is _____ feet in a _____ direction and _____ feet in a _____ direction.
7. The _____ corner of the claim is _____
 from a survey monument or permanent natural object described as Brass survey caps
8. The general course of the claim is from the _____ to the _____
9. The location of the claim is in Section(s) 29, Quarter Section(s) NE4,
 Township(s) 7N, Range(s) 12W, Gila and Salt
 River Meridian, Gila & Salt County, State of Arizona.
10. Is the claim filed under Public Law 359? yes no
11. Monument types are Wood Posts - 2x2x4"

Date Amend date 7-25-2014 Signature James L. Hughes Locator Agent Only

MAP OF MINING CLAIM LOC. ON

- The name of the claim is Rincon Gold #15
- The _____ corner of the claim is _____ feet in a _____ direction to a survey monument or permanent object as described as _____
- The type of location monument is 2" x 2" x 4' wooden Post
- The bearing and distance between the corners of the claim are beginning at the _____ corner of the claim, _____ feet in a _____ direction to the _____ corner, then _____ feet in a _____ direction to the _____ corner, then _____ feet in a _____ direction to the _____ corner, then _____ feet in a _____ direction to the point of beginning.
- Please indicate the distance and bearings between claim corners and a recognized survey monument or landmark. Indicate the distance from the location monument to each end of the claim.

One Inch = One Thousand Feet



Section 29, Quarter Section NE4, Range 12 W, Township 7 N, G&SR Meridian, La Paz County, Arizona.

Date 7/24/2014 Signature [Handwritten Signature]

When recorded please return to;
Jeff Hill
P.O. Box 4803
Cave Creek, AZ. 85327

*Amendment filed 7/25/14
In lieu of 'Discovery Info'
PB*

Location Notice for Association Placer Mining Claim

Notice is hereby given that the undersigned have on this 15th day of November, 2005 located an association placer mining claim in La Paz County, State of Arizona.

The name of this claim is the **Rincon Gold #15** and is situated in the NE ¼ of Section 29, Township 7 N., Range 12 W., Gila & Salt River Base and Meridian, Arizona.

The locators of this claim are:


Elizabeth Hill, Alex Hill, Forrest Hill, Cynthia Hill, Garrett Stritch, Andy Anderson, Cynthia Anderson.

**Jeff Hill
P.O. Box 4803
Cave Creek, AZ. 85327**

The locality of this claim with reference to some natural object or permanent monument and additional information concerning its locality are as follows;

Beginning at a wood post where a copy of this notice is posted, then 300 feet south to the center of the south end line, then 1320 feet west to the southwest corner, then 2640 feet north to the northwest corner, then 2640 feet east to the northeast corner, which is at the brass cap at the northeast corner of section 29, then 2640 feet south to the southeast corner, then 1320 feet west to the point of beginning.

Dated and posted on the ground this 15th day of November, 2005.
Locator(s)

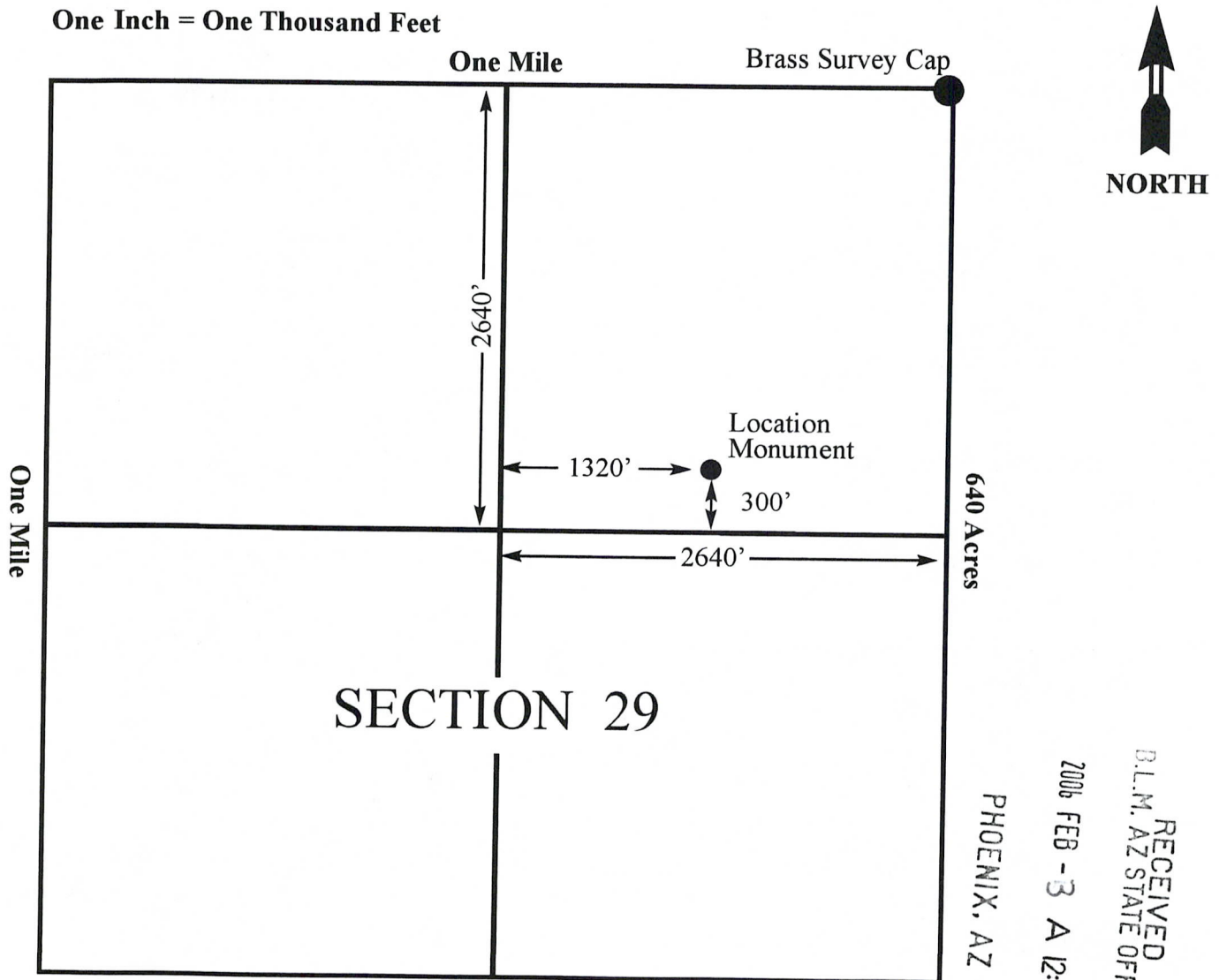


RECEIVED
O.L.M. AZ STATE OFFICE
2006 FEB -3 A 12: 22
PHOENIX, AZ SC

AMC 369683

OF MINING CLAIM LOCATION

1. The name of the claim is **Rincon Gold # 15**
2. The northwest corner of the claim is 2640 feet in a west direction from a survey monument or permanent object described as brass survey cap.
3. The type of location monument is a 2" X 2" X 4' Wooden Post.
4. The bearing and distance between corners of the claim are beginning at the NW corner of the claim, 2640 feet in a EAST direction to the NE corner, then 2640 feet in a SOUTH direction to the SE corner, then 2640 feet in a WEST direction to the SW corner, then 2640 feet in a NORTH direction to point of beginning.



NE Quarter of Section 29, Township 7 North, Range 12 West, Gila & Salt River Meridian, LaPaz County, Arizona.

Date 11-15-05

Signature

When recorded please return to;
Jeff Hill
P.O. Box 4803
Cave Creek, AZ. 85327

Location Notice for Association Placer Mining Claim

Notice is hereby given that the undersigned have on this 15th day of November, 2005 located an association placer mining claim in La Paz County, State of Arizona.

The name of this claim is the **Gold Rush #22** and is situated in the SW ¼ of Section 7, Township 4 N., Range 11 W., Gila & Salt River Base and Meridian, Arizona.

The locators of this claim are:


Elizabeth Hill, Alex Hill, Forrest Hill, Cynthia Hill, Garrett Stritch, Andy Anderson, Cynthia Anderson.

Jeff Hill
P.O. Box 4803
Cave Creek, AZ. 85327

The locality of this claim with reference to some natural object or permanent monument and additional information concerning its locality are as follows;

Beginning at a wood post where a copy of this notice is posted, then 300 feet south to the center of the south end line, then 1320 feet west to the southwest corner, which is at the brass cap at the southwest corner of section 7, then 2640 feet north to the northwest corner then 2640 feet east to the northeast corner, then 2640 feet south to the southeast corner, then 1320 feet west to the point of beginning.

Dated and posted on the ground this 15th day of November, 2005.
Locator(s)



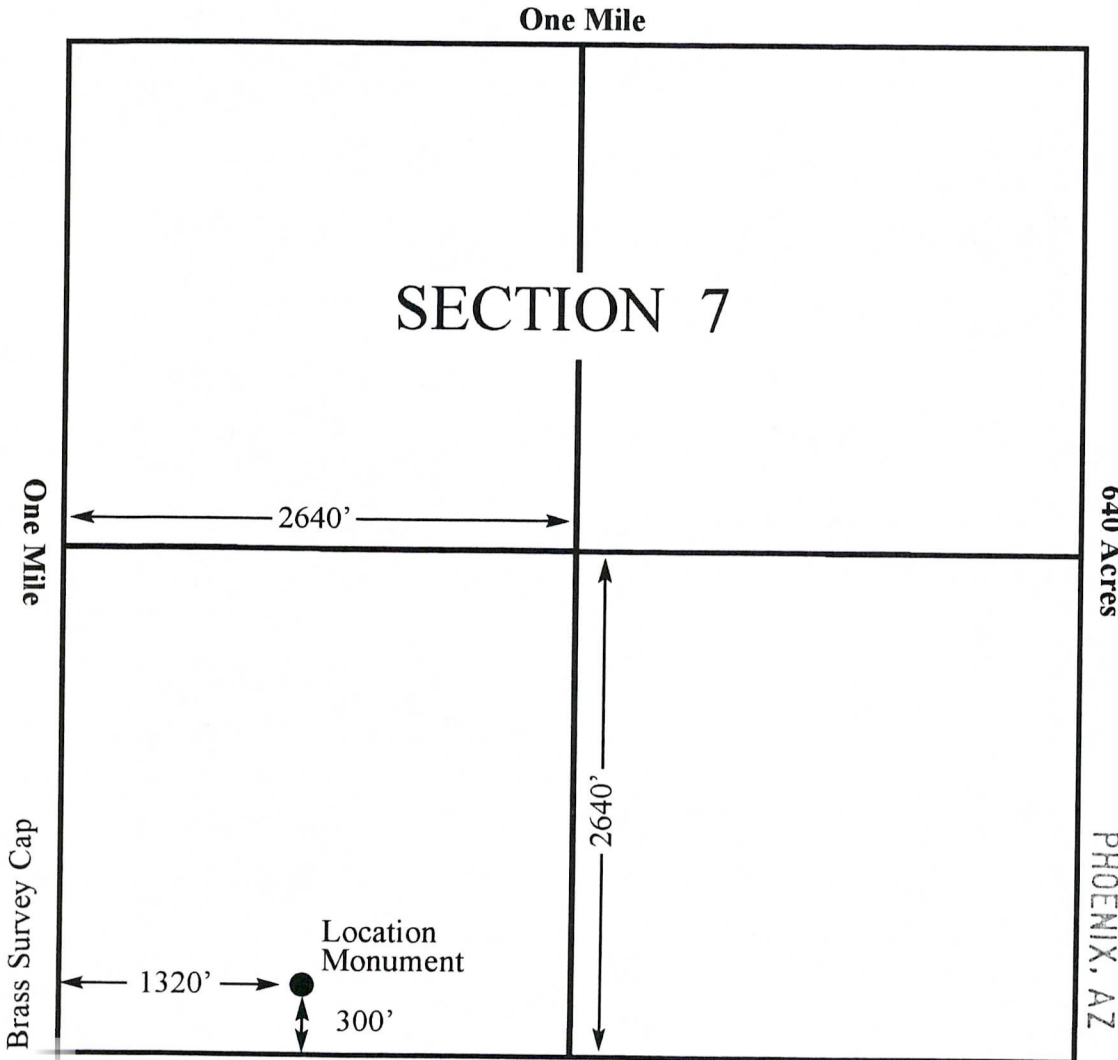
RECEIVED
D.L.M. AZ STATE OFFICE
2006 FEB -3 A 12: 22
PHOENIX, AZ

AMC 369684

MAP OF MINING CLAIM LOCATIONS

1. The name of the claim is **Gold Rush # 22**
2. The northwest corner of the claim is 2640 feet in a north direction from a survey monument or permanent object described as brass survey cap.
3. The type of location monument is a 2" X 2" X 4' Wooden Post.
4. The bearing and distance between corners of the claim are beginning at the NW corner of the claim, 2640 feet in a EAST direction to the NE corner, then 2640 feet in a SOUTH direction to the SE corner, then 2640 feet in a WEST direction to the SW corner, then 2640 feet in a NORTH direction to point of beginning.

One Inch = One Thousand Feet



AMC 369684

2006 FEB - 3 A 12: 22

RECEIVED
B.L.M. AZ STATE OFFICE

PHOENIX, AZ

SW Quarter of Section 7, Township 4 North, Range 11 West, Gila & Salt River Meridian, LaPaz County, Arizona.

Date 11-15-05

Signature

When recorded please return to;
Jeff Hill
P.O. Box 4803
Cave Creek, AZ. 85327

Location Notice for Association Placer Mining Claim

Notice is hereby given that the undersigned have on this 15th day of November, 2005 located an association placer mining claim in La Paz County, State of Arizona.

The name of this claim is the **Gold Rush #23** and is situated in the SE ¼ of Section 6, Township 4 N., Range 11 W., Gila & Salt River Base and Meridian, Arizona.

The locators of this claim are:


Elizabeth Hill, Alex Hill, Forrest Hill, Cynthia Hill, Garrett Stritch, Andy Anderson, Cynthia Anderson.

Jeff Hill
P.O. Box 4803
Cave Creek, AZ. 85327

The locality of this claim with reference to some natural object or permanent monument and additional information concerning its locality are as follows;

Beginning at a wood post where a copy of this notice is posted, then 300 feet south to the center of the south end line, then 1320 feet west to the southwest corner, then 2640 feet north to the northwest corner then 2640 feet east to the northeast corner, then 2640 feet south to the southeast corner, which is at the brass cap at the southeast corner of section 6, then 1320 feet west to the point of beginning.

Dated and posted on the ground this 15th day of November, 2005.
Locator(s)



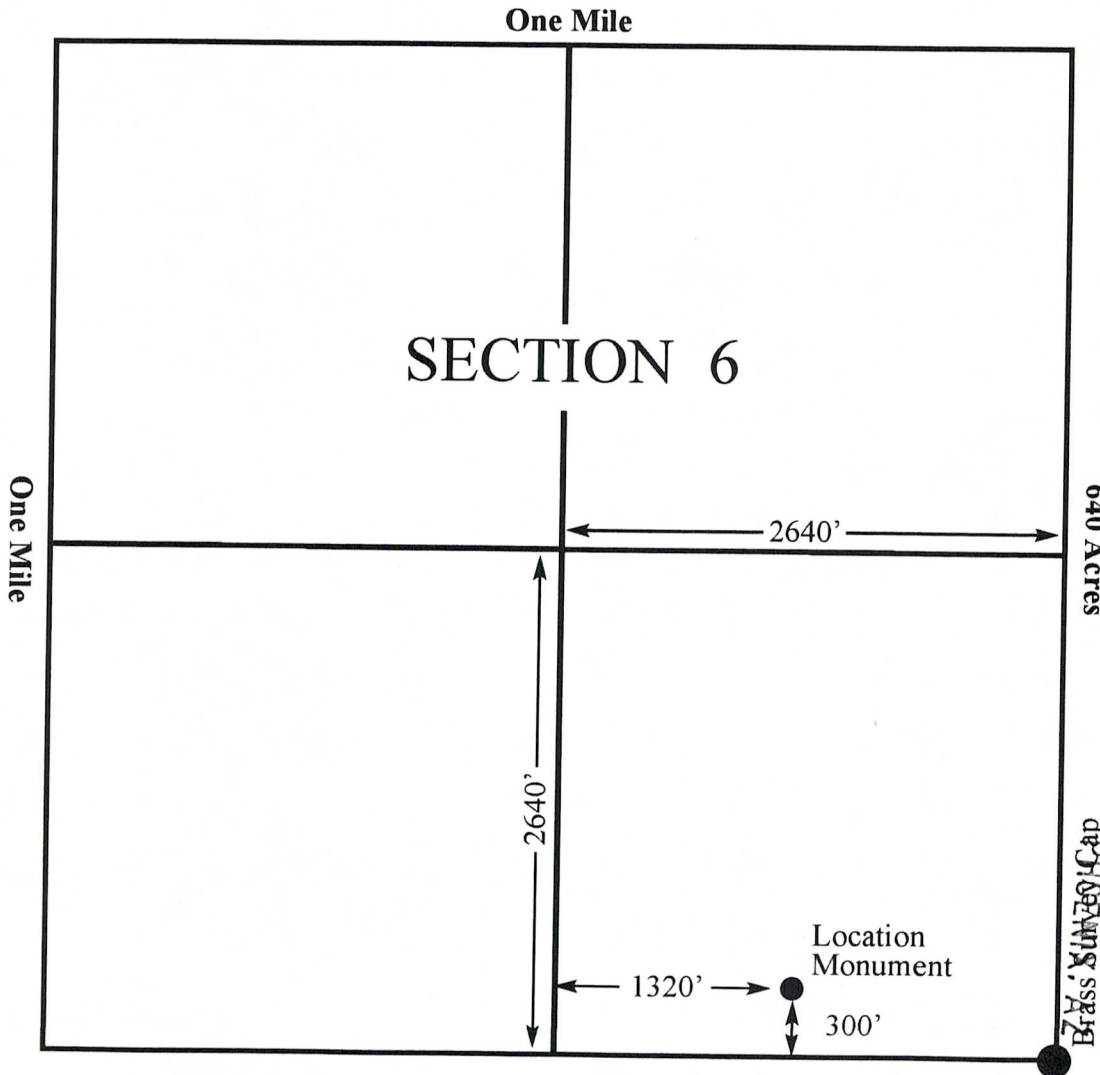
RECEIVED
J.L.M. AZ STATE OFFICE
2006 FEB - 3 A 12: 22
PHOENIX, AZ

AMC 369685

MAP OF MINING CLAIM LOCATION

1. The name of the claim is **Gold Rush # 23**
2. The northeast corner of the claim is 2640 feet in a north direction from a survey monument or permanent object described as brass survey cap.
3. The type of location monument is a 2" X 2" X 4' Wooden Post.
4. The bearing and distance between corners of the claim are beginning at the NW corner of the claim, 2640 feet in a EAST direction to the NE corner, then 2640 feet in a SOUTH direction to the SE corner, then 2640 feet in a WEST direction to the SW corner, then 2640 feet in a NORTH direction to point of beginning.

One Inch = One Thousand Feet



AMC 369685

RECEIVED
S.L.M. AZ STATE OFFICE
2006 FEB -3 A 12: 22

SE Quarter of Section 6, Township 4 North, Range 11 West, Gila & Salt River Meridian, LaPaz County, Arizona.

Date 11-15-05

Signature *[Handwritten Signature]*

When recorded please return to;
Jeff Hill
P.O. Box 4803
Cave Creek, AZ 85327

Location Notice for Association Placer Mining Claim

Notice is hereby given that the undersigned have on this 18th day of November, 2005 located an association placer mining claim in La Paz County, State of Arizona.

The name of this claim is the **Gold Rush #28** and is situated in the SE 1/4 of Section 35, Township 5 N., Range 11 W., Gila & Salt River Base and Meridian, Arizona.

The locators of this claim are:

Elizabeth Hill, Alex Hill, Forrest Hill, Cynthia Hill, Garrett Stritch, Andy Anderson, Cynthia Anderson &

Jeff Hill
P.O. Box 4803
Cave Creek, AZ 85327

The locality of this claim with reference to some natural object or permanent monument and additional information concerning its locality are as follows;

Beginning at a wood post where a copy of this notice is posted, then 300 feet west to the center of the west end line, then 1320 feet north to the northwest corner, then 2640 feet east to the northeast corner then 2640 feet south to the southeast corner, which is at the brass cap at the southeast corner of section 35, then 2640 feet west to the southwest corner, then 1320 feet north to the point of beginning.

Dated and posted on the ground this 18th day of November, 2005.

Locator(s)



PHOENIX, AZ

2006 FEB -3 A 12: 23

RECEIVED
D.L.M. AZ STATE OFFICE

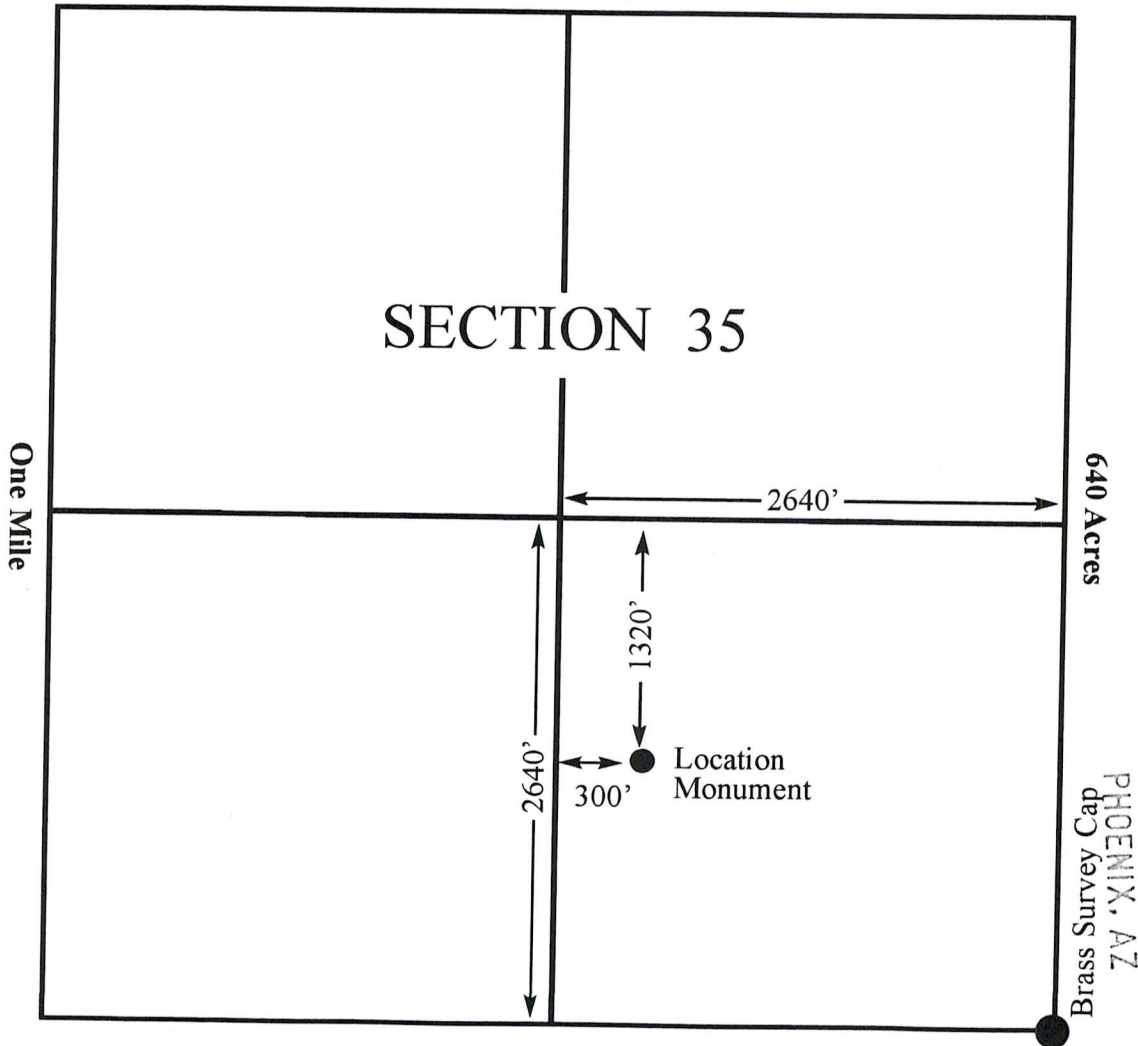
AMC 369686

MAP OF MINING CLAIM LOCATION

1. The name of the claim is **Gold Rush # 28**
2. The northeast corner of the claim is 2640 feet in a north direction from a survey monument or permanent object described as brass survey cap.
3. The type of location monument is a 2" X 2" X 4' Wooden Post.
4. The bearing and distance between corners of the claim are beginning at the NW corner of the claim, 2640 feet in a EAST direction to the NE corner, then 2640 feet in a SOUTH direction to the SE corner, then 2640 feet in a WEST direction to the SW corner, then 2640 feet in a NORTH direction to point of beginning.

One Inch = One Thousand Feet

One Mile



AMC 369686

RECEIVED
B.L.M. AZ STATE OFFICE
2006 FEB - 3 A 12: 23

PHOENIX, AZ
Brass Survey Cap

SE Quarter of Section 35, Township 5 North, Range 11 West, Gila & Salt River Meridian, LaPaz County, Arizona.

Date 11-18-05

Signature

Input Parameters for Geographic Report with Land

System Id = CR

Admin State = AZ

Geo State =

Casetype Begins With

Case Disp Txt = AUTHORIZED, CANCELLED, EXPIRED, PENDING, REJECTED, RELINQUISHED, VOID, WITHDRAWN

Mer Twp Rng =

Section =

Mtrs = 14 0040N 0110W 006, 14 0040N 0110W 007, 14 0050N 0110W 035, 14 0070N 0120W 029

Commodity =

Commodity Txt =

Pending Org =

Pend Org Decode =

Total Rows Returned: 0

